

SIXTEENTH CONGRESS OF THE REPUBLIC )  
OF THE PHILIPPINES )  
Third Regular Session )



'16 FEB -3 P12 08

SENATE

RECEIVED BY: 

---

COMMITTEE REPORT NO. 489

Submitted jointly by the Committees on Local Government and Electoral Reforms and Peoples' Participation on FEB 03 2016.

Re: House Bill No. 5769

Recommending its approval with amendments.

Sponsor: Senator Marcos, Jr.

---

**MR. PRESIDENT:**

The Committees on Local Government and Electoral Reforms and Peoples' Participation to which was referred House Bill No. 5769, introduced by Representative Maximo B. Dalog, entitled:

**"AN ACT**

**CREATING A BARANGAY TO BE KNOWN AS BARANGAY PUDO IN THE MUNICIPALITY OF NATONIN, MOUNTAIN PROVINCE"**

have considered the same and have the honor to report it back to the Senate with the recommendation that it be approved with the following amendments:

1. On page 1, line 4, before Section 2 (Conduct and Supervision of Plebiscite), insert a new section to read as follows:

"SEC. 2. TERRITORIAL BOUNDARIES.- THE TECHNICAL DESCRIPTION OF BARANGAY PUDO SHALL BE AS FOLLOWS:

BBM 38 – BBM 47	S. 15° 32' E.,	7496.28 meters
BBM 47 – BBM 11	N. 62° 17' W.,	156.53 meters
BBM 11 – BBM 35	N. 36° 50' W.,	621.78 meters
BBM 35 – BBM 36	N. 43° 37' W.,	681.29 meters
BBM 36 – BBM 37	N. 30° 04' W.,	607.60 meters
BBM 37 – BBM 38	N. 07° 19' W.,	5678.81 meters

Beginning at BBM 38, thence;

**AREA = 315.5337 hectares**

Beginning at BBM 38, thence;

N. 73° 14'	W.,	204.20 meters
N. 35° 05'	W.,	42.44 meters
N. 10° 02'	E.,	50.66 meters
N. 36° 51'	E.,	90.95 meters
N. 54° 47'	E.,	95.28 meters
N. 47° 55'	E.,	179.77 meters
N. 88° 20'	E.,	183.40 meters
N. 03° 41'	E.,	186.44 meters
N. 12° 24'	E.,	43.52 meters
N. 24° 03'	W.,	47.12 meters
N. 42° 47'	W.,	97.42 meters
N. 65° 27'	W.,	190.19 meters
N. 49° 38'	W.,	78.98 meters
N. 16° 38'	W.,	100.08 meters
N. 00° 47'	E.,	81.96 meters
N. 50° 48'	E.,	180.93 meters
N. 26° 32'	E.,	91.24 meters
N. 15° 49'	E.,	40.29 meters
N. 04° 54'	W.,	50.93 meters
N. 00° 31'	W.,	90.57 meters
N. 37° 23'	E.,	78.42 meters
N. 52° 43'	E.,	108.16 meters
N. 79° 09'	E.,	179.62 meters
N. 60° 51'	E.,	230.45 meters
N. 26° 29'	E.,	46.73 meters
N. 04° 24'	E.,	126.61 meters
N. 07° 39'	W.,	279.09 meters


BBM 16 – BBM 39	S.16° 14'	E.,	9344.08 meters
BBM 39 – BBM 40	S.67° 34'	E.,	132.96 meters
BBM 40 – BBM 41	S.36° 57'	E.,	308.86 meters
BBM 41 – BBM 42	S.47° 39'	E.,	506.33 meters
BBM 42 – BBM 43	S.18° 18'	E.,	993.64 meters
BBM 43 – BBM 44	S.88° 52'	W.,	336.51meters
BBM 44 – BBM 45	N.70° 24'	W.,	1161.50 meters
BBM 45 – BBM 46	N.40° 48'	W.,	305.03 meters
BBM 46 – BBM 47	N.34° 10'	W.,	262.38 meters
BBM 47 – BBM 38	N.15° 33'	W.,	7496.29M to point of beginning.

**AREA = 1,297.3863 hectares**


**2. RENUMBER THE SUCCEEDING SECTIONS ACCORDINGLY.**


Respectfully submitted:

  
**FERDINAND E. MARCOS, JR.**  
Chair  
Committee on Local Government

  
**AQUILINO "KOKO" L. PIMENTEL III**  
Chair, Committee on Electoral Reforms and  
People's Participation  
Member, Committee on Local Government

Vice Chairmen

  
**GRACE POE**  
Committee on Electoral Reforms and  
People's Participation  
Member, Committee on Local Government


  
**ANTONIO "SONNY" F. TRILLANES IV**  
Committee on Local Government  
Member, Committee on Electoral  
Reforms and People's Participation

Members:

  
**PAOLO BENIGNO "BAM" AQUINO IV**  
Committee on Local Government

**PIA S. CAYETANO**  
Committee on Local Government

**MANUEL "LITO" M. LAPID**  
Committee on Local Government



**CYNTHIA A. VILLAR**  
Committee on Local Government  
Committee on Electoral Reforms and  
People's Participation



**FRANCIS G. ESCUDERO**  
Committee on Electoral Reforms and  
People's Participation



**SERGIO R. OSMEÑA III**  
Committee on Electoral Reforms and  
People's Participation



**MARIA LOURDES NANCY S. BINAY**  
Committee on Local Government



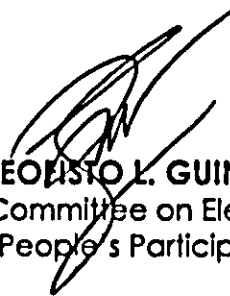
**VICENTE C. SOTTO III**  
Committee on Electoral Reforms and  
People's Participation



**LOREN LEGARDA**  
Committee on Local Government  
Committee on Electoral Reforms and  
People's Participation




**SONNY ANGARA**  
Committee on Local Government




**TEODORO L. GUINGONA III**  
Committee on Electoral Reforms and  
People's Participation

**GREGORIO B. HONASAN II**  
Committee on Local Government  
Committee on Electoral Reforms and  
People's Participation



**JOSEPH VICTOR G. EJERCITO**  
Committee on Local Government  
Committee on Electoral Reforms and  
People's Participation

**Ex-Officio Members:**



**RALPH G. RECTO**  
*President Pro-Tempore*

**ALAN PETER "COMPAÑERO" S. CAYETANO**  
*Majority Leader*

**JUAN PONCE ENRILE**  
*Minority Leader*

**Hon. FRANKLIN M. DRILON**  
*President*  
*Senate of the Philippines*  
*Pasay City*



HOUSE OF REPRESENTATIVES

H. No. 5769

---

BY REPRESENTATIVE DALOG, PER COMMITTEE REPORT NO. 724

---

AN ACT CREATING A BARANGAY TO BE KNOWN AS BARANGAY  
PUDO IN THE MUNICIPALITY OF NATONIN, MOUNTAIN  
PROVINCE

*Be it enacted by the Senate and House of Representatives of the Philippines in  
Congress assembled:*

- 1           SECTION 1. *Creation of Barangay Pudo.* -- There is hereby created a  
2 barangay to be known as Barangay Pudo in the Municipality of Natonin,  
3 Mountain Province.
- 4           SEC. 2. *Conduct and Supervision of Plebiscite.* -- The plebiscite  
5 conducted and supervised by the Commission on Elections (COMELEC)  
6 pursuant to Provincial Ordinance No. 1-S-91 of the Sangguniang Panlalawigan  
7 of Mountain Province, which ratified the creation of Barangay Pudo as  
8 proclaimed by the Plebiscite Board of Canvassers on December 2, 1994,  
9 shall serve as substantial compliance with the plebiscite requirement under  
10 Section 10 of Republic Act No. 7160, as amended, otherwise known as the  
11 "Local Government Code of 1991".
- 12           SEC. 3. *Incumbent Barangay Officials.* -- The incumbent barangay  
13 officials of Barangay Pudo in the Municipality of Natonin, Mountain Province  
14 shall continue to hold office until such time that their successors have been  
15 duly elected and qualified.

1           **SEC. 4. *Public Infrastructures and Facilities.*** – All existing public  
2 infrastructures and facilities for public use existing therein at the time of the  
3 approval of this Act are hereby transferred without cost or compensation to and  
4 shall be administered by the new barangay.

5           **SEC. 5. *Internal Revenue Allotment Shares.*** – Barangay Pudo shall be  
6 entitled to Internal Revenue Allotment (IRA) shares pursuant to Section 285 of  
7 Republic Act No. 7160, as amended, otherwise known as the "Local  
8 Government Code of 1991".

9           **SEC. 6. *Effectivity.*** – This Act shall take effect fifteen (15) days after  
10 its publication in the *Official Gazette* or in a newspaper of general circulation.

Approved,

O