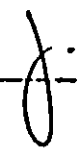


SIXTEENTH CONGRESS OF THE REPUBLIC)
OF THE PHILIPPINES)
Third Regular Session)



'16 FEB -3 P12:11

SENATE

RECEIVED BY: 

COMMITTEE REPORT NO. 490

Submitted jointly by the Committees on Local Government and Electoral Reforms and Peoples' Participation on FEB 03 2016.

Re: **House Bill No. 2087**

Recommending its approval with amendments.

Sponsor: Senator Marcos, Jr.

MR. PRESIDENT:

The Committees on Local Government and Electoral Reforms and Peoples' Participation to which was referred House Bill No. 2087, introduced by Representative Anthony G. Del Rosario, entitled:

**"AN ACT
CREATING A BARANGAY TO BE KNOWN AS BARANGAY DACUDAO IN THE
MUNICIPALITY OF SAN ISIDRO, PROVINCE OF DAVAO DEL NORTE"**

have considered the same and have the honor to report it back to the Senate with the recommendation that it be approved with the following amendments:

1. On page 1, line 4, before Section 2 (Conduct and Supervision of Plebiscite), insert a new section to read as follows:

"SECTION 2. TERRITORIAL BOUNDARIES.- THE TERRITORIAL BOUNDARIES OF BARANGAY DACUDAO SHALL CONSIST OF PERMANENT NATURAL BOUNDARIES IDENTIFIED AS FOLLOWS:

BOUNDED ON THE NORTH, ALONG LINES 1-2 TO 32-33, BY BARANGAY DATU BALONG; ON THE EAST, ALONG LINES 33-34 AND 34-35, BY BARANGAY MAMANGAN; ON THE SOUTH-EAST, ALONG LINES 35-36 TO 43-44, BY BARANGAY LIBUTON, ALL OF THE MUNICIPALITY OF SAN ISIDRO; AND ON THE WEST AND SOUTH-WEST, ALONG LINES 44-45 TO 50-1, BY THE MUNICIPALITY OF KAPALONG, PROVINCE OF DAVAO DEL NORTE. BEGINNING AT A POINT MARKED '1' ON PLAN AND MARKED ON THE GROUND BY MBM2 BEING N.64DEG.52'44"W., 8730.056 M. FROM BLLM NO. 1, PB-11-0039 THENCE S.69DEG.19'50"E., 90.681 M. TO POINT 2, BBM276; THENCE N.70DEG.12'11"E., 114.826 M. TO POINT 3, BBM285; THENCE N.02DEG.12'15"W., 74.126 M. TO POINT 4, BBM284; THENCE N.14DEG.51'26"E., 96.653 M. TO POINT 5, BBM89; THENCE N.30DEG.16'42"E., 57.858 M. TO POINT 6, BBM283; THENCE N.57DEG.23'08"E., 99.337 M. TO POINT 7, BBM282; THENCE N.68DEG.39'13"E., 57.348 M. TO POINT 8, BBM281; THENCE N.23DEG.00'56"E., 56.049 M. TO POINT 9, BBM280; THENCE N.70DEG.52'58"E., 85.117 M. TO POINT 10, BBM88; THENCE S.28DEG.59'45"E., 174.687 M. TO POINT 11, BBM279; THENCE S.83DEG.50'20"E., 109.963 M. TO POINT 12, BBM278; THENCE S.81DEG.10'01"E., 93.965 M. TO POINT 13, BBM277; THENCE N.55DEG.07'47"E., 183.515 M. TO POINT 14, BBM270; THENCE N.67DEG.50'55"E., 66.974 M. TO POINT 15, BBM269; THENCE N.48DEG.02'39"E., 56.39 M. TO POINT 16, BBM87; THENCE S.75DEG.43'35"E., 99.702 M. TO POINT 17, BBM271; THENCE S.66DEG.38'27"E., 59.338 M. TO POINT 18, BBM286; THENCE S.10DEG.35'02"W., 80.916 M. TO POINT 19, BBM272; THENCE S.78DEG.39'17"E., 125.844 M. TO POINT 20, BBM273;

THENCE S.87DEG.56'28"E., 98.853 M. TO POINT 21, BBM86;
THENCE N.79DEG.26'04"E., 71.14 M. TO POINT 22, BBM274;
THENCE N.53DEG.55'37"E., 86.545 M. TO POINT 23, BBM275;
THENCE N.76DEG.06'50"E., 115.039 M. TO POINT 24, BBM85;
THENCE N.63DEG.31'36"E., 189.186 M. TO POINT 25, BBM84;
THENCE S.84DEG.27'52"E., 177.242 M. TO POINT 26, BBM268;
THENCE N.44DEG.07'58"E., 75.544 M. TO POINT 27, BBM267;
THENCE N.77DEG.02'02"E., 72.873 M. TO POINT 28, BBM266;
THENCE S.88DEG.26'17"E., 127.698 M. TO POINT 29, BBM83;
THENCE N.77DEG.16'58"E., 52.642 M. TO POINT 30, BBM82;
THENCE S.58DEG.26'52"E., 103.826 M. TO POINT 31, BBM81;
THENCE S.62DEG.07'07"E., 106.335 M. TO POINT 32, BBM80;
THENCE S.68DEG.58'05"E., 481.767 M. TO POINT 33, BBM79;
THENCE S.17DEG.14'44"E., 1166.916 M. TO POINT 34, BBM78;
THENCE S.04DEG.33'42"E., 765.725 M. TO POINT 35, BBM7;
THENCE S.50DEG.55'37"W., 237.447 M. TO POINT 36, BBM70;
THENCE N.60DEG.01'36"W., 611.732 M. TO POINT 37, BBM71;
THENCE S.73DEG.04'22"W., 21.115 M. TO POINT 38, BBM72;
THENCE N.67DEG.40'31"W., 179.579 M. TO POINT 39, BBM73;
THENCE S.73DEG.12'18"W., 341.921 M. TO POINT 40, BBM74;
THENCE S.57DEG.48'56"W., 288.952 M. TO POINT 41, BBM75;
THENCE S.13DEG.18'58"W., 146.959 M. TO POINT 42, BBM76;
THENCE N.69DEG.40'37"W., 218.156 M. TO POINT 43, BBM77;
THENCE S.09DEG.13'41"W., 1656.338 M. TO POINT 44, MBM9;
THENCE N.78DEG.46'31"W., 2768.571 M. TO POINT 45, MBM7;
THENCE N.04DEG.45'53"W., 411.813 M. TO POINT 46, MBM6;
THENCE N.33DEG.38'13"E., 410.066 M. TO POINT 47, MBM5;
THENCE N.30DEG.41'05"E., 449.258 M. TO POINT 48, MBM8;
THENCE N.11DEG.04'37"E., 542.797 M. TO POINT 49, MBM4;
THENCE N.31DEG.18'41"E., 1212.243 M. TO POINT 50, MBM3;

THENCE N.47DEG.14'12"E., 290.808 M. TO THE POINT OF BEGINNING.
CONTAINING AN AREA OF 1,127.8267 HECTARES, MORE OR LESS. ALL
POINTS REFERRED TO DESCRIBED AS "BBM" AND "MBM" ARE STANDARD
POLITICAL BOUNDARY CONCRETE MONUMENTS."

2. RENUMBER THE SUCCEEDING SECTIONS ACCORDINGLY.

Respectfully submitted:



FERDINAND R. MARCOS, JR.
Chair
Committee on Local Government



AQUILINO "KOKO" L. PIMENTEL III
Chair, Committee on Electoral Reforms and
People's Participation
Member, Committee on Local Government

Vice Chairmen

GRACE POE
Committee on Electoral Reforms and
People's Participation
Member, Committee on Local Government



ANTONIO "SONNY" F. TRILLANES IV
Committee on Local Government
Member, Committee on Electoral
Reforms and People's Participation


Members:



PAOLO BENIGNO "BAM" AQUINO IV
Committee on Local Government

PIA S. CAYETANO
Committee on Local Government

MANUEL "LITO" M. LAPID
Committee on Local Government



CYNTHIA A. VILLAR
Committee on Local Government
Committee on Electoral Reforms and
People's Participation



FRANCIS G. ESCUDERO
Committee on Electoral Reforms and
People's Participation




SERGIO R. OSMEÑA III
Committee on Electoral Reforms and
People's Participation



MARIA LOURDES NANCY S. BINAY
Committee on Local Government



VICENTE C. SOTTO III
Committee on Electoral Reforms and
People's Participation



LOREN LEGARDA
Committee on Local Government
Committee on Electoral Reforms and
People's Participation




SONNY ANGARA
Committee on Local Government




TEOFISTO L. GUINGONA III
Committee on Electoral Reforms and
People's Participation

GREGORIO B. HONASAN II
Committee on Local Government
Committee on Electoral Reforms and
People's Participation



JOSEPH VICTOR G. EJERCITO
Committee on Local Government
Committee on Electoral Reforms and
People's Participation

Ex-Officio Members:



RALPH G. RECTO
President Pro-Tempore

ALAN PETER "COMPAÑERO" S. CAYETANO
Majority Leader

JUAN PONCE ENRILE
Minority Leader

Hon. FRANKLIN M. DRILON
President
Senate of the Philippines
Pasay City



HOUSE OF REPRESENTATIVES

H. No. 2087

BY REPRESENTATIVE DEL ROSARIO (A.G.)

AN ACT CREATING A BARANGAY TO BE KNOWN AS BARANGAY
DACUDAO IN THE MUNICIPALITY OF SAN ISIDRO,
PROVINCE OF DAVAO DEL NORTE

*Be it enacted by the Senate and House of Representatives of the Philippines in
Congress assembled:*

1 SECTION 1. *Creation of Barangay Dacudao.* -- There is hereby created
2 a barangay to be known as Barangay Dacudao in the Municipality of San
3 Isidro, Province of Davao del Norte.

4 SEC. 2. *Conduct and Supervision of Plebiscite.* -- The plebiscite
5 conducted and supervised by the Commission on Elections (COMELEC)
6 pursuant to Provincial Ordinance No. 2 which was enacted and approved by
7 the Sangguniang Panlalawigan of Davao on May 13, 1987, that ratified the
8 creation of Barangay Dacudao as proclaimed by the Plebiscite Board of
9 Canvassers on August 30, 1992, shall serve as a substantial compliance with
10 the plebiscite requirement under Section 10 of Republic Act No. 7160, as
11 amended, otherwise known as the "Local Government Code of 1991".

12 SEC. 3. *Barangay Officials.* -- The incumbent elected barangay
13 officials of Barangay Dacudao in the Municipality of San Isidro, Province of

1 Davao del Norte shall continue to hold office until such time that their
2 successors have been duly elected and qualified.

3 **SEC. 4. *Public Infrastructures and Facilities.*** – All existing public
4 infrastructures and facilities for public use existing therein at the time of the
5 approval of this Act are hereby transferred without cost or compensation to
6 and shall be administered by the new barangay.

7 **SEC. 5. *Internal Revenue Allotment Share.*** – Barangay Dacúdao shall
8 be entitled to Internal Revenue Allotment (IRA) shares pursuant to Section
9 285 of Republic Act No. 7160, otherwise known as the “Local Government
10 Code of 1991”.

11 **SEC. 6. *Effectivity.*** – This Act shall take effect fifteen (15) days after
12 its publication in the *Official Gazette* or in a newspaper of general circulation.

Approved,