

'16 FEB -3 P12:20

SENATE

RECEIVED BY: 

---

COMMITTEE REPORT NO. 497

Submitted jointly by the Committees on Local Government and Electoral Reforms and Peoples' Participation on FEB 03 2016.

Re: House Bill No. 2086

Recommending its approval with amendments.

Sponsor: Senator Marcos, Jr.

---

**MR. PRESIDENT:**

The Committees on Local Government and Electoral Reforms and Peoples' Participation to which was referred House Bill No. 2086, introduced by Representative Anthony G. Del Rosario, entitled:

**"AN ACT  
CREATING A BARANGAY TO BE KNOWN AS BARANGAY PINAMUNO IN THE  
MUNICIPALITY OF SAN ISIDRO, PROVINCE OF DAVAO DEL NORTE"**

have considered the same and have the honor to report it back to the Senate with the recommendation that it be approved with the following amendments:

1. On page 1, line 4, before Section 2 (Conduct and Supervision of Plebiscite), insert a new section to read as follows:

"SECTION 2. TERRITORIAL BOUNDARIES.- THE TERRITORIAL BOUNDARIES OF BARANGAY PINAMUNO SHALL CONSIST OF PERMANENT NATURAL BOUNDARIES IDENTIFIED AS FOLLOWS:

"BOUNDED ON THE WEST, ALONG LINES 1-2 TO 6-7, BY BARANGAY DATU BALONG OF THE MUNICIPALITY OF SAN ISIDRO; ON THE NORTH, ALONG LINE 7-8 BY THE MUNICIPALITY OF KAPALONG, PROVINCE OF DAVAO DEL NORTE; ON THE NORTH-EAST, ALONG LINES 80-9 TO 313-314 (MADGAO RIVER), BY MUNICIPALITY OF LAAK, PROVINCE OF COMPOSTELA VALLEY; ON THE SOUTH-EAST, ALONG LINES 314-315 TO 421-422 (BARANGAY ROAD), BY BARANGAY MAMANGAN; AND ON THE SOUTH, ALONG LINES 422-423 TO 426-1, BY BARANGAY MAMANGAN OF THE MUNICIPALITY OF SAN ISIDRO. BEGINNING AT A POINT MARKED "1" ON PLAN AND MARKED ON THE GROUND BY BBM103 BEING N.47 DEG.12'29"W., 6592.967 M. FROM BBL NO. 1, PB11-0039;  
THENCE N.15DEG.09'11"E., 664.542 M. TO POINT 2, BBM102;  
THENCE N.00DEG.01'50"E., 475.329 M. TO POINT 3, BBM101;  
THENCE N.29DEG.12'29"W., 776.704 M. TO POINT 4, BBM100;  
THENCE N.09DEG.45'42"W., 1888.557 M. TO POINT 5, BBM99;  
THENCE N.16DEG.41'30"E., 1033.424 M. TO POINT 6, BBM98;  
THENCE N.24DEG.54'30"E., 517.455 M. TO POINT 7, PBM10;  
THENCE N.75DEG.30'23"E., 141.542 M. TO POINT 8, MADGAO RIVER;  
THENCE S.04DEG.47'29"W., 59.12 M. TO POINT 9, MADGAO RIVER;  
THENCE S.18DEG.41'15"E., 77.014 M. TO POINT 10, MADGAO RIVER;  
THENCE S.60DEG.34'31"E., 48.162 M. TO POINT 11, MADGAO RIVER;  
THENCE N.51DEG.02'48"E., 114.469 M. TO POINT 12, MADGAO RIVER;  
THENCE N.63DEG.34'29"E., 61.026 M. TO POINT 13, MADGAO RIVER;  
THENCE N.82DEG.40'39"E., 47.106 M. TO POINT 14, MADGAO RIVER;  
THENCE S.76DEG.07'21"E., 121.054 M. TO POINT 15, MADGAO RIVER;  
THENCE N.33DEG.55'39"E., 74.279 M. TO POINT 16, MADGAO RIVER;  
THENCE N.73DEG.28'18"E., 138.786 M. TO POINT 17, MADGAO RIVER;  
THENCE S.85DEG.18'25"E., 141.238 M. TO POINT 18, MADGAO RIVER;

THENCE S.51DEG.33'05"E., 80.349 M. TO POINT 19, MADGAO RIVER;  
THENCE S.34DEG.14'50"E., 110.265 M. TO POINT 20, MADGAO RIVER;  
THENCE N.87DEG.57'25"E., 68.18 M. TO POINT 21, MADGAO RIVER;  
THENCE N.45DEG.02'02"E., 204.644 M. TO POINT 22, MADGAO RIVER;  
THENCE S.66DEG.40'09"E., 58.303 M. TO POINT 23, MADGAO RIVER;  
THENCE S.18DEG.09'29"W., 148.362 M. TO POINT 24, MADGAO RIVER;  
THENCE S.84DEG.17'46"W., 134.506 M. TO POINT 25, MADGAO RIVER;  
THENCE S.63DEG.27'43"W., 136.002 M. TO POINT 26, MADGAO RIVER;  
THENCE S.35DEG.43'19"W., 106.282 M. TO POINT 27, MADGAO RIVER;  
THENCE S.28DEG.28'49"E., 78.174 M. TO POINT 28, MADGAO RIVER;  
THENCE N.67DEG.26'25"E., 23.511 M. TO POINT 29, BBM265;  
THENCE S.67DEG.26'25"W., 23.511 M. TO POINT 30, MADGAO RIVER;  
THENCE S.60DEG.46'45"E., 77.798 M. TO POINT 31, MADGAO RIVER;  
THENCE S.80DEG.57'26"E., 83.423 M. TO POINT 32, MADGAO RIVER;  
THENCE N.51DEG.33'57"W., 32.668 M. TO POINT 33, BBM263;  
THENCE S.51DEG.33'57"E., 32.668 M. TO POINT 34, MADGAO RIVER;  
THENCE S.74DEG.39'27"E., 131.279 M. TO POINT 35, MADGAO RIVER;  
THENCE S.22DEG.23'43"W., 19.76 M. TO POINT 36, BBM264;  
THENCE N.22DEG.23'43"E., 19.76 M. TO POINT 37, MADGAO RIVER;  
THENCE N.62DEG.41'45"E., 31.913 M. TO POINT 38, MADGAO RIVER;  
THENCE N.71DEG.50'46"W., 25.872 M. TO POINT 39, BBM259;  
THENCE S.71DEG.50'46"E., 25.872 M. TO POINT 40, MADGAO RIVER;  
THENCE N.21DEG.43'50"E., 24.065 M. TO POINT 41, MADGAO RIVER;  
THENCE N.61DEG.51'26"W., 43.999 M. TO POINT 42, BBM261;  
THENCE S.61DEG.51'26"E., 43.999 M. TO POINT 43, MADGAO RIVER;  
THENCE N.33DEG.23'33"W., 39.354 M. TO POINT 44, MADGAO RIVER;  
THENCE N.54DEG.11'02"E., 8.443 M. TO POINT 45, BBM262;  
THENCE S.54DEG.11'02"W., 8.443 M. TO POINT 46, MADGAO RIVER;  
THENCE N.12DEG.03'58"W., 61.622 M. TO POINT 47, MADGAO RIVER;  
THENCE S.86DEG.54'03"W., 15.376 M. TO POINT 48, BBM257;  
THENCE N.86DEG.54'03"E., 15.376 M. TO POINT 49, MADGAO RIVER;  
THENCE N.40DEG.53'43"E., 61.033 M. TO POINT 50, MADGAO RIVER;

THENCE S.30DEG.21'05"W., 53.189 M. TO POINT 51, BBM260;  
THENCE N.30DEG.21'05"E., 53.189 M. TO POINT 52, MADGAO RIVER;  
THENCE S.72DEG.26'24"E., 86.263 M. TO POINT 53, MADGAO RIVER;  
THENCE S.22DEG.39'12"W., 18.172 M. TO POINT 54, BBM258;  
THENCE N.22DEG.39'12"E., 18.172 M. TO POINT 55, MADGAO RIVER;  
THENCE N.56DEG.45'50"E., 11.962 M. TO POINT 56, BBM255;  
THENCE S.56DEG.45'50"W., 11.962 M. TO POINT 57, MADGAO RIVER;  
THENCE S.53DEG.39'14"E., 55.724 M. TO POINT 58, MADGAO RIVER;  
THENCE N.11DEG.55'20"W., 20.554 M. TO POINT 59, BBM253;  
THENCE S.11DEG.55'20"E., 20.554 M. TO POINT 60, MADGAO RIVER;  
THENCE S.79DEG.38'45"W., 21.338 M. TO POINT 61, BBM254;  
THENCE N.79DEG.38'45"E., 21.338 M. TO POINT 62, MADGAO RIVER;  
THENCE S.63DEG.06'33"E., 60.382 M. TO POINT 63, MADGAO RIVER;  
THENCE N.43DEG.44'04"E., 21.593 M. TO POINT 64, BBM251;  
THENCE S.43DEG.44'04"W., 21.593 M. TO POINT 65, MADGAO RIVER;  
THENCE S.85DEG.12'55"E., 48.864 M. TO POINT 66, MADGAO RIVER;  
THENCE S.68DEG.07'47"W., 25.068 M. TO POINT 67, BBM256;  
THENCE N.68DEG.07'47"E., 25.068 M. TO POINT 68, MADGAO RIVER;  
THENCE S.27DEG.09'08"E., 30.207 M. TO POINT 69, MADGAO RIVER;  
THENCE S.01DEG.01'52"E., 34.914 M. TO POINT 70, BBM249;  
THENCE N.01DEG.01'52"W., 34.914 M. TO POINT 71, MADGAO RIVER;  
THENCE S.23DEG.55'26"W., 38.805 M. TO POINT 72, MADGAO RIVER;  
THENCE N.38DEG.03'46"W., 20.785 M. TO POINT 73, BBM252;  
THENCE S.38DEG.03'46"E., 20.785 M. TO POINT 74, MADGAO RIVER;  
THENCE S.29DEG.12'40"W., 113.052 M. TO POINT 75, MADGAO RIVER;  
THENCE S.39DEG.18'31"E., 30.734 M. TO POINT 76, BBM247;  
THENCE N.39DEG.18'31"W., 30.734 M. TO POINT 77, MADGAO RIVER;  
THENCE S.25DEG.57'50"E., 51.552 M. TO POINT 78, MADGAO RIVER;  
THENCE S.65DEG.39'07"W., 12.194 M. TO POINT 79, BBM250;  
THENCE N.65DEG.39'07"E., 12.194 M. TO POINT 80, MADGAO RIVER;  
THENCE S.82DEG.43'45"E., 75.044 M. TO POINT 81, MADGAO RIVER;  
THENCE N.34DEG.03'05"E., 31.423 M. TO POINT 82, BBM245;

THENCE S.34DEG.03'05"W., 31.423 M. TO POINT 83, MADGAO RIVER;  
THENCE N.57DEG.54'58"E., 75.379 M. TO POINT 84, MADGAO RIVER;  
THENCE S.29DEG.46'07"W., 43.243 M. TO POINT 85, BBM248;  
THENCE N.29DEG.46'07"E., 43.243 M. TO POINT 86, MADGAO RIVER;  
THENCE N.69DEG.44'45"E., 67.482 M. TO POINT 87, MADGAO RIVER;  
THENCE N.34DEG.44'20"E., 11.143 M. TO POINT 88, BBM243;  
THENCE S.34DEG.44'20"W., 11.143 M. TO POINT 89, MADGAO RIVER;  
THENCE S.55DEG.03'59"E., 27.661 M. TO POINT 90, MADGAO RIVER;  
THENCE N.83DEG.25'16"W., 23.515 M. TO POINT 91, BBM246;  
THENCE S.83DEG.25'16"E., 23.515 M. TO POINT 92, MADGAO RIVER;  
THENCE S.60DEG.16'33"E., 135.76 M. TO POINT 93, MADGAO RIVER;  
THENCE N.16DEG.27'21"E., 11.077 M. TO POINT 94, BBM241;  
THENCE S.16DEG.27'21"W., 11.077 M. TO POINT 95, MADGAO RIVER;  
THENCE S.31DEG.44'10"E., 46.118 M. TO POINT 96, MADGAO RIVER;  
THENCE N.53DEG.04'27"W., 42.899 M. TO POINT 97, BBM244;  
THENCE S.53DEG.04'27"E., 42.899 M. TO POINT 98, MADGAO RIVER;  
THENCE S.09DEG.42'22"W., 49.892 M. TO POINT 99, MADGAO RIVER;  
THENCE S.08DEG.37'56"E., 21.122 M. TO POINT 100, BBM239;  
THENCE N.08DEG.37'56"W., 21.122 M. TO POINT 101, MADGAO RIVER;  
THENCE S.18DEG.37'29"W., 51.799 M. TO POINT 102, MADGAO RIVER;  
THENCE N.09DEG.34'40"W., 35.483 M. TO POINT 103, BBM242;  
THENCE S.09DEG.34'40"E., 35.483 M. TO POINT 104, MADGAO RIVER;  
THENCE S.67DEG.21'03"W., 58.697 M. TO POINT 105, MADGAO RIVER;  
THENCE N.11DEG.19'53"W., 15.8 M. TO POINT 106, BBM240;  
THENCE S.11DEG.19'53"E., 15.8 M. TO POINT 107, MADGAO RIVER;  
THENCE S.26DEG.13'14"W., 32.727 M. TO POINT 108, MADGAO RIVER;  
THENCE N.81DEG.37'04"E., 12.907 M. TO POINT 109, BBM237;  
THENCE S.81DEG.37'04"W., 12.907 M. TO POINT 110, MADGAO RIVER;  
THENCE S.19DEG.32'04"W., 53.667 M. TO POINT 111, MADGAO RIVER;  
THENCE S.37DEG.50'35"E., 17.026 M. TO POINT 112, BBM235;  
THENCE N.37DEG.50'35"W., 17.026 M. TO POINT 113, MADGAO RIVER;  
THENCE S.14DEG.25'43"E., 37.154 M. TO POINT 114, MADGAO RIVER;

THENCE N.70DEG.16'31"W., 18.352 M. TO POINT 115, BBM238;  
THENCE S.70DEG.16'31"E., 18.352 M. TO POINT 116, MADGAO RIVER;  
THENCE N.83DEG.13'21"E., 78.59 M. TO POINT 117, MADGAO RIVER;  
THENCE N.15DEG.56'43"E., 10.264 M. TO POINT 118, BBM231;  
THENCE S.15DEG.56'43"W., 10.264 M. TO POINT 119, MADGAO RIVER;  
THENCE S.73DEG.41'33"E., 37.779 M. TO POINT 120, MADGAO RIVER;  
THENCE S.76DEG.35'40"W., 23.058 M. TO POINT 121, BBM236;  
THENCE N.76DEG.35'40"E., 23.058 M. TO POINT 122, MADGAO RIVER;  
THENCE S.27DEG.14'34"E., 63.35 M. TO POINT 123, MADGAO RIVER;  
THENCE S.42DEG.44'27"W., 20.428 M. TO POINT 124, BBM232;  
THENCE N.42DEG.44'27"E., 20.428 M. TO POINT 125, MADGAO RIVER;  
THENCE S.14DEG.30'34"E., 36.857 M. TO POINT 126, MADGAO RIVER;  
THENCE N.05DEG.35'24"E., 25.994 M. TO POINT 127, BBM233;  
THENCE S.05DEG.35'24"W., 25.994 M. TO POINT 128, MADGAO RIVER;  
THENCE S.68DEG.53'21"E., 73.457 M. TO POINT 129, MADGAO RIVER;  
THENCE N.61DEG.38'07"E., 26.732 M. TO POINT 130, BBM229;  
THENCE S.61DEG.38'07"W., 26.732 M. TO POINT 131, MADGAO RIVER;  
THENCE S.88DEG.52'25"E., 41.026 M. TO POINT 132, MADGAO RIVER;  
THENCE S.62DEG.57'11"W., 20.853 M. TO POINT 133, BBM234;  
THENCE N.62DEG.57'11"E., 20.853 M. TO POINT 134, MADGAO RIVER;  
THENCE S.83DEG.27'40"E., 45.505 M. TO POINT 135, MADGAO RIVER;  
THENCE S.03DEG.10'47"W., 16.82 M. TO POINT 136, BBM230;  
THENCE N.03DEG.10'47"E., 16.82 M. TO POINT 137, MADGAO RIVER;  
THENCE S.42DEG.41'17"E., 28.256 M. TO POINT 138, MADGAO RIVER;  
THENCE N.04DEG.56'38"W., 11.181 M. TO POINT 139, BBM227;  
THENCE S.04DEG.56'38"E., 11.181 M. TO POINT 140, MADGAO RIVER;  
THENCE S.65DEG.11'58"E., 91.533 M. TO POINT 141, MADGAO RIVER;  
THENCE S.28DEG.41'44"E., 19.408 M. TO POINT 142, BBM228;  
THENCE N.28DEG.41'44"W., 19.408 M. TO POINT 143, MADGAO RIVER;  
THENCE S.63DEG.05'18"E., 57.597 M. TO POINT 144, MADGAO RIVER;  
THENCE N.31DEG.33'43"W., 40.317 M. TO POINT 145, BBM225;  
THENCE S.31DEG.33'43"E., 40.317 M. TO POINT 146, MADGAO RIVER;

THENCE S.52DEG.43'32"E., 91.801 M. TO POINT 147, MADGAO RIVER;  
THENCE N.89DEG.51'49"E., 15.012 M. TO POINT 148, BBM223;  
THENCE S.89DEG.51'49"W., 15.012 M. TO POINT 149, MADGAO RIVER;  
THENCE S.57DEG.12'43"E., 41.161 M. TO POINT 150, MADGAO RIVER;  
THENCE S.89DEG.04'38"W., 21.86 M. TO POINT 151, BBM226;  
THENCE N.89DEG.04'38"E., 21.86 M. TO POINT 152, MADGAO RIVER;  
THENCE S.61DEG.58'42"E., 67.872 M. TO POINT 153, MADGAO RIVER;  
THENCE S.44DEG.05'31"E., 17.075 M. TO POINT 154, BBM221;  
THENCE N.44DEG.05'31"W., 17.075 M. TO POINT 155, MADGAO RIVER;  
THENCE S.23DEG.10'55"E., 38.637 M. TO POINT 156, MADGAO RIVER;  
THENCE N.64DEG.21'57"W., 31.986 M. TO POINT 157, BBM224;  
THENCE S.64DEG.21'57"E., 31.986 M. TO POINT 158, MADGAO RIVER;  
THENCE N.86DEG.08'07"E., 42.643 M. TO POINT 159, MADGAO RIVER;  
THENCE S.54DEG.33'48"E., 14.39 M. TO POINT 160, BBM222;  
THENCE N.54DEG.33'48"W., 14.39 M. TO POINT 161, MADGAO RIVER;  
THENCE N.72DEG.49'03"E., 26.938 M. TO POINT 162, MADGAO RIVER;  
THENCE N.65DEG.01'19"W., 30.409 M. TO POINT 163, BBM219;  
THENCE S.65DEG.01'19"E., 30.409 M. TO POINT 164, MADGAO RIVER;  
THENCE S.65DEG.17'35"E., 71.522 M. TO POINT 165, MADGAO RIVER;  
THENCE S.29DEG.43'26"W., 23.068 M. TO POINT 166, BBM220;  
THENCE N.29DEG.43'26"E., 23.068 M. TO POINT 167, MADGAO RIVER;  
THENCE S.66DEG.22'46"E., 56.74 M. TO POINT 168, MADGAO RIVER;  
THENCE N.06DEG.30'04"W., 13.283 M. TO POINT 169, BBM217;  
THENCE S.06DEG.30'04"E., 13.283 M. TO POINT 170, MADGAO RIVER;  
THENCE S.81DEG.12'24"E., 40.132 M. TO POINT 171, MADGAO RIVER;  
THENCE S.50DEG.52'08"E., 14.318 M. TO POINT 172, BBM218;  
THENCE N.50DEG.52'08"W., 14.318 M. TO POINT 173, MADGAO RIVER;  
THENCE N.81DEG.40'20"E., 40.743 M. TO POINT 174, MADGAO RIVER;  
THENCE N.55DEG.57'04"W., 31.052 M. TO POINT 175, BBM215;  
THENCE S.55DEG.57'04"E., 31.052 M. TO POINT 176, MADGAO RIVER;  
THENCE N.05DEG.31'20"E., 81.583 M. TO POINT 177, MADGAO RIVER;  
THENCE N.63DEG.09'08"E., 9.715 M. TO POINT 178, BBM216;

THENCE S.63DEG.09'08"W., 9.715 M. TO POINT 179, MADGAO RIVER;  
THENCE N.13DEG.03'11"W., 27.309 M. TO POINT 180, MADGAO RIVER;  
THENCE S.31DEG.56'21"W., 23.36 M. TO POINT 181, BBM212;  
THENCE N.31DEG.56'21"E., 23.36 M. TO POINT 182, MADGAO RIVER;  
THENCE N.53DEG.46'28"W., 68.279 M. TO POINT 183, MADGAO RIVER;  
THENCE N.88DEG.22'48"W., 20.485 M. TO POINT 184, BBM213;  
THENCE S.88DEG.22'48"E., 20.485 M. TO POINT 185, MADGAO RIVER;  
THENCE N.06DEG.05'04"E., 38.055 M. TO POINT 186, MADGAO RIVER;  
THENCE S.21DEG.54'21"E., 13.441 M. TO POINT 187, BBM214;  
THENCE N.21DEG.54'21"W., 13.441 M. TO POINT 188, MADGAO RIVER;  
THENCE N.53DEG.40'40"E., 68.076 M. TO POINT 189, MADGAO RIVER;  
THENCE N.19DEG.46'48"E., 16.2 M. TO POINT 190, BBM210;  
THENCE S.19DEG.46'48"W., 16.2 M. TO POINT 191, MADGAO RIVER;  
THENCE S.88DEG.08'33"E., 38.365 M. TO POINT 192, MADGAO RIVER;  
THENCE S.67DEG.17'07"W., 25.733 M. TO POINT 193, BBM211;  
THENCE N.67DEG.17'07"E., 25.733 M. TO POINT 194, MADGAO RIVER;  
THENCE N.78DEG.39'29"E., 52.534 M. TO POINT 195, MADGAO RIVER;  
THENCE S.62DEG.04'12"E., 10.464 M. TO POINT 196, BBM209;  
THENCE N.62DEG.04'12"W., 10.464 M. TO POINT 197, MADGAO RIVER;  
THENCE N.59DEG.39'41"E., 33.965 M. TO POINT 198, MADGAO RIVER;  
THENCE N.89DEG.46'50"W., 27.638 M. TO POINT 199, BBM208;  
THENCE S.89DEG.46'50"E., 27.638 M. TO POINT 200, MADGAO RIVER;  
THENCE N.03DEG.50'30"W., 50.957 M. TO POINT 201, MADGAO RIVER;  
THENCE N.06DEG.18'01"E., 15.229 M. TO POINT 202, BBM207;  
THENCE S.06DEG.18'01"W., 15.229 M. TO POINT 203, MADGAO RIVER;  
THENCE N.39DEG.49'47"W., 33.282 M. TO POINT 204, MADGAO RIVER;  
THENCE S.05DEG.52'05"E., 24.901 M. TO POINT 205, BBM206;  
THENCE N.05DEG.52'05"W., 24.901 M. TO POINT 206, MADGAO RIVER;  
THENCE N.39DEG.24'41"W., 43.959 M. TO POINT 207, MADGAO RIVER;  
THENCE N.67DEG.07'30"W., 24.771 M. TO POINT 208, BBM204;  
THENCE S.67DEG.07'30"E., 24.771 M. TO POINT 209, MADGAO RIVER;  
THENCE N.00DEG.06'22"E., 52.721 M. TO POINT 210, MADGAO RIVER;



THENCE S.28DEG.14'59"E., 24.327 M. TO POINT 211, BBM205;  
THENCE N.28DEG.14'59"W., 24.327 M. TO POINT 212, MADGAO RIVER;  
THENCE N.51DEG.12'53"E., 79.44 M. TO POINT 213, MADGAO RIVER;  
THENCE S.83DEG.37'45"E., 71.47 M. TO POINT 214, MADGAO RIVER;  
THENCE N.72DEG.52'15"E., 26.912 M. TO POINT 215, BBM202;  
THENCE S.72DEG.52'15"W., 26.912 M. TO POINT 216, MADGAO RIVER;  
THENCE S.75DEG.10'56"E., 42.745 M. TO POINT 217, MADGAO RIVER;  
THENCE S.66DEG.23'38"W., 36.117 M. TO POINT 218, BBM203;  
THENCE N.66DEG.23'38"E., 36.117 M. TO POINT 219, MADGAO RIVER;  
THENCE S.65DEG.04'50"E., 52.741 M. TO POINT 220, MADGAO RIVER;  
THENCE S.09DEG.25'20"E., 12.03 M. TO POINT 221, BBM201;  
THENCE N.09DEG.25'20"W., 12.03 M. TO POINT 222, MADGAO RIVER;  
THENCE S.78DEG.55'07"E., 41.527 M. TO POINT 223, MADGAO RIVER;  
THENCE N.60DEG.08'19"W., 33.467 M. TO POINT 224, BBM200;  
THENCE S.60DEG.08'19"E., 33.467 M. TO POINT 225, MADGAO RIVER;  
THENCE S.34DEG.25'17"E., 60.914 M. TO POINT 226, MADGAO RIVER;  
THENCE S.45DEG.26'44"W., 27.295 M. TO POINT 227, BBM199;  
THENCE N.45DEG.26'44"E., 27.295 M. TO POINT 228, MADGAO RIVER;  
THENCE S.08DEG.08'21"E., 42.614 M. TO POINT 229, MADGAO RIVER;  
THENCE N.44DEG.50'36"E., 20.35 M. TO POINT 230, BBM198;  
THENCE S.44DEG.50'36"W., 20.35 M. TO POINT 231, MADGAO RIVER;  
THENCE S.52DEG.28'10"E., 101.545 M. TO POINT 232, MADGAO RIVER;  
THENCE N.74DEG.22'27"E., 19.04 M. TO POINT 233, BBM196;  
THENCE S.74DEG.22'27"W., 19.04 M. TO POINT 234, MADGAO RIVER;  
THENCE S.66DEG.07'09"E., 42.019 M. TO POINT 235, MADGAO RIVER;  
THENCE S.72DEG.12'47"W., 35.098 M. TO POINT 236, BBM197;  
THENCE N.72DEG.12'47"E., 35.098 M. TO POINT 237, MADGAO RIVER;  
THENCE S.66DEG.33'26"E., 48.155 M. TO POINT 238, MADGAO RIVER;  
THENCE S.05DEG.55'08"E., 27.159 M. TO POINT 239, BBM195;  
THENCE N.05DEG.55'08"W., 27.159 M. TO POINT 240, MADGAO RIVER;  
THENCE S.58DEG.37'18"E., 44.68 M. TO POINT 241, MADGAO RIVER;  
THENCE N.22DEG.08'34"W., 28.964 M. TO POINT 242, BBM194;

THENCE S.22DEG.08'34"E., 28.964 M. TO POINT 243, MADGAO RIVER;  
THENCE N.79DEG.21'46"E., 68.271 M. TO POINT 244, MADGAO RIVER;  
THENCE N.15DEG.36'42"E., 16.546 M. TO POINT 245, BBM192;  
THENCE S.15DEG.36'42"W., 16.546 M. TO POINT 246, MADGAO RIVER;  
THENCE N.85DEG.22'52"E., 28.07 M. TO POINT 247, MADGAO RIVER;  
THENCE S.45DEG.14'43"W., 22.267 M. TO POINT 248, BBM193;  
THENCE N.45DEG.14'43"E., 22.267 M. TO POINT 249, MADGAO RIVER;  
THENCE N.80DEG.11'22"E., 35.015 M. TO POINT 250, MADGAO RIVER;  
THENCE S.07DEG.46'06"E., 16.396 M. TO POINT 251, BBM191;  
THENCE N.07DEG.46'06"W., 16.396 M. TO POINT 252, MADGAO RIVER;  
THENCE S.63DEG.48'26"E., 40.287 M. TO POINT 253, MADGAO RIVER;  
THENCE N.07DEG.29'05"W., 16.863 M. TO POINT 254, BBM190;  
THENCE S.07DEG.29'05"E., 16.863 M. TO POINT 255, MADGAO RIVER;  
THENCE S.05DEG.07'15"W., 40.754 M. TO POINT 256, MADGAO RIVER;  
THENCE S.87DEG.08'58"W., 32.284 M. TO POINT 257, BBM188;  
THENCE N.87DEG.08'58"E., 32.284 M. TO POINT 258, MADGAO RIVER;  
THENCE S.46DEG.06'48"W., 41.07 M. TO POINT 259, MADGAO RIVER;  
THENCE N.74DEG.57'08"E., 21.286 M. TO POINT 260, BBM189;  
THENCE S.74DEG.57'08"W., 21.286 M. TO POINT 261, MADGAO RIVER;  
THENCE S.11DEG.16'52"W., 34.743 M. TO POINT 262, MADGAO RIVER;  
THENCE N.85DEG.26'48"E., 19.601 M. TO POINT 263, BBM187;  
THENCE S.85DEG.26'48"W., 19.601 M. TO POINT 264, MADGAO RIVER;  
THENCE S.56DEG.08'50"E., 53.231 M. TO POINT 265, MADGAO RIVER;  
THENCE N.82DEG.01'31"W., 29.97 M. TO POINT 266, BBM186;  
THENCE S.82DEG.01'31"E., 29.97 M. TO POINT 267, MADGAO RIVER;  
THENCE S.81DEG.47'11"E., 74.253 M. TO POINT 268, MADGAO RIVER;  
THENCE N.38DEG.38'47"E., 13.511 M. TO POINT 269, BBM185;  
THENCE S.38DEG.38'47"W., 13.511 M. TO POINT 270, MADGAO RIVER;  
THENCE S.48DEG.25'38"E., 29.781 M. TO POINT 271, MADGAO RIVER;  
THENCE N.84DEG.55'16"W., 24.616 M. TO POINT 272, BBM184;  
THENCE S.84DEG.55'16"E., 24.616 M. TO POINT 273, MADGAO RIVER;  
THENCE S.11DEG.37'01"W., 50.884 M. TO POINT 274, MADGAO RIVER;

THENCE S.62DEG.45'19"E., 18.103 M. TO POINT 275, BBM183;  
THENCE N.62DEG.45'19"W., 18.103 M. TO POINT 276, MADGAO RIVER;  
THENCE S.15DEG.01'32"E., 22.463 M. TO POINT 277, MADGAO RIVER;  
THENCE N.69DEG.54'52"W., 26.607 M. TO POINT 278, BBM182;  
THENCE S.69DEG.54'52"E., 26.607 M. TO POINT 279, MADGAO RIVER;  
THENCE S.72DEG.22'19"E., 83.476 M. TO POINT 280, MADGAO RIVER;  
THENCE S.86DEG.53'42"E., 20.403 M. TO POINT 281, BBM181;  
THENCE N.86DEG.53'42"W., 20.403 M. TO POINT 282, MADGAO RIVER;  
THENCE S.54DEG.23'27"E., 38.733 M. TO POINT 283, MADGAO RIVER;  
THENCE S.74DEG.49'00"W., 24.378 M. TO POINT 284, BBM180;  
THENCE N.74DEG.49'00"E., 24.378 M. TO POINT 285, MADGAO RIVER;  
THENCE N.82DEG.24'24"E., 95.201 M. TO POINT 286, MADGAO RIVER;  
THENCE S.34DEG.53'39"W., 20.124 M. TO POINT 287, BBM179;  
THENCE N.34DEG.53'39"E., 20.124 M. TO POINT 288, MADGAO RIVER;  
THENCE S.46DEG.16'40"E., 34.12 M. TO POINT 289, MADGAO RIVER;  
THENCE N.06DEG.36'39"W., 14.79 M. TO POINT 290, BBM178;  
THENCE S.06DEG.36'39"E., 14.79 M. TO POINT 291, MADGAO RIVER;  
THENCE S.29DEG.52'34"W., 71.35 M. TO POINT 292, MADGAO RIVER;  
THENCE S.33DEG.43'12"W., 32.687 M. TO POINT 293, BBM176;  
THENCE N.33DEG.43'12"E., 32.687 M. TO POINT 294, MADGAO RIVER;  
THENCE S.52DEG.41'29"W., 54.668 M. TO POINT 295, MADGAO RIVER;  
THENCE N.09DEG.46'16"E., 20.456 M. TO POINT 296, BBM177;  
THENCE S.09DEG.46'16"W., 20.456 M. TO POINT 297, MADGAO RIVER;  
THENCE S.37DEG.52'54"W., 81.28 M. TO POINT 298, MADGAO RIVER;  
THENCE S.35DEG.59'27"E., 13.632 M. TO POINT 299, BBM174;  
THENCE N.35DEG.59'27"W., 13.632 M. TO POINT 300, MADGAO RIVER;  
THENCE S.35DEG.02'03"W., 28.27 M. TO POINT 301, MADGAO RIVER;  
THENCE N.44DEG.59'16"W., 12.797 M. TO POINT 302, BBM175;  
THENCE S.44DEG.59'16"E., 12.797 M. TO POINT 303, MADGAO RIVER;  
THENCE S.39DEG.56'23"W., 26.809 M. TO POINT 304, MADGAO RIVER;  
THENCE S.36DEG.16'39"E., 17.55 M. TO POINT 305, BBM172;  
THENCE N.36DEG.16'39"W., 17.55 M. TO POINT 306, MADGAO RIVER;

THENCE S.05DEG.59'07"E., 34.165 M. TO POINT 307, MADGAO RIVER;  
THENCE N.47DEG.04'57"W., 21.937 M. TO POINT 308, BBM173;  
THENCE S.47DEG.04'57"E., 21.937 M. TO POINT 309, MADGAO RIVER;  
THENCE S.88DEG.31'28"E., 57.672 M. TO POINT 310, MADGAO RIVER;  
THENCE N.01DEG.56'02"W., 16.745 M. TO POINT 311, BBM170;  
THENCE S.01DEG.56'02"E., 16.745 M. TO POINT 312, MADGAO RIVER;  
THENCE N.81DEG.18'35"E., 43.976 M. TO POINT 313, MADGAO RIVER;  
THENCE S.47DEG.17'14"W., 31.011 M. TO POINT 314, PBM9;  
THENCE S.38DEG.36'09"W., 81.481 M. TO POINT 315, BBM114;  
THENCE S.07DEG.12'53"W., 35.331 M. TO POINT 316, BARANGAY ROAD;  
THENCE S.30DEG.16'00"W., 49.229 M. TO POINT 317, BARANGAY ROAD;  
THENCE N.06DEG.18'31"W., 15.236 M. TO POINT 318, BBM115;  
THENCE S.06DEG.18'31"E., 15.236 M. TO POINT 319, BARANGAY ROAD;  
THENCE S.44DEG.05'50"W., 53.469 M. TO POINT 320, BARANGAY ROAD;  
THENCE N.84DEG.42'42"W., 32.646 M. TO POINT 321, BBM117;  
THENCE S.84DEG.42'42"E., 32.646 M. TO POINT 322, BARANGAY ROAD;  
THENCE S.84DEG.46'45"W., 96.022 M. TO POINT 323, BARANGAY ROAD;  
THENCE N.06DEG.40'18"W., 8.561 M. TO POINT 324, BBM119;  
THENCE S.06DEG.40'18"E., 8.561 M. TO POINT 325, BARANGAY ROAD;  
THENCE N.83DEG.38'14"W., 51.167 M. TO POINT 326, BARANGAY ROAD;  
THENCE S.72DEG.18'28"W., 56.752 M. TO POINT 327, BARANGAY ROAD;  
THENCE N.27DEG.13'30"E., 12.996 M. TO POINT 328, BBM121;  
THENCE S.27DEG.13'30"W., 12.996 M. TO POINT 329, BARANGAY ROAD;  
THENCE S.33DEG.28'06"W., 61.759 M. TO POINT 330, BARANGAY ROAD;  
THENCE S.47DEG.30'18"W., 86.675 M. TO POINT 331, BARANGAY ROAD;  
THENCE N.03DEG.33'57"E., 10.634 M. TO POINT 332, BBM123;  
THENCE S.03DEG.33'57"W., 10.634 M. TO POINT 333, BARANGAY ROAD;  
THENCE S.15DEG.47'29"W., 57.678 M. TO POINT 334, BARANGAY ROAD;  
THENCE S.89DEG.54'14"W., 33.168 M. TO POINT 335, BARANGAY ROAD;  
THENCE N.01DEG.46'51"E., 9.392 M. TO POINT 336, BBM125;  
THENCE S.01DEG.46'51"W., 9.392 M. TO POINT 337, BARANGAY ROAD;  
THENCE N.32DEG.40'29"W., 83.569 M. TO POINT 338, BARANGAY ROAD;

THENCE N.66DEG.44'15"W., 43.17 M. TO POINT 339, BARANGAY ROAD;  
THENCE N.23DEG.47'42"W., 6.432 M. TO POINT 340, BBM128;  
THENCE S.23DEG.47'42"E., 6.432 M. TO POINT 341, BARANGAY ROAD;  
THENCE N.87DEG.37'42"W., 31.593 M. TO POINT 342, BARANGAY ROAD;  
THENCE S.29DEG.32'49"W., 96.576 M. TO POINT 343, BARANGAY ROAD;  
THENCE S.05DEG.38'36"E., 64.669 M. TO POINT 344, BARANGAY ROAD;  
THENCE N.86DEG.19'35"W., 19.764 M. TO POINT 345, BARANGAY ROAD;  
THENCE N.83DEG.01'20"W., 47.748 M. TO POINT 346, BARANGAY ROAD;  
THENCE S.46DEG.36'16"W., 52.938 M. TO POINT 347, BARANGAY ROAD;  
THENCE N.26DEG.37'56"W., 5.02 M. TO POINT 348, BBM131;  
THENCE S.26DEG.37'56"E., 5.02 M. TO POINT 349, BARANGAY ROAD;  
THENCE S.51DEG.22'28"W., 64.426 M. TO POINT 350, BARANGAY ROAD;  
THENCE S.73DEG.55'41"W., 24.81 M. TO POINT 351, BARANGAY ROAD;  
THENCE S.40DEG.15'12"W., 49.336 M. TO POINT 352, BARANGAY ROAD;  
THENCE N.57DEG.04'22"W., 8.16 M. TO POINT 353, BBM133;  
THENCE S.57DEG.04'22"E., 8.16 M. TO POINT 354, BARANGAY ROAD;  
THENCE S.33DEG.29'00"W., 92.072 M. TO POINT 355, BARANGAY ROAD;  
THENCE N.34DEG.22'47"W., 5.842 M. TO POINT 356, BBM134;  
THENCE S.34DEG.22'47"E., 5.842 M. TO POINT 357, BARANGAY ROAD;  
THENCE S.85DEG.54'20"W., 35.629 M. TO POINT 358, BARANGAY ROAD;  
THENCE S.34DEG.02'27"W., 81.696 M. TO POINT 359, BARANGAY ROAD;  
THENCE S.04DEG.29'33"W., 65.277 M. TO POINT 360, BARANGAY ROAD;  
THENCE S.55DEG.22'32"W., 8.475 M. TO POINT 361, BBM135;  
THENCE N.55DEG.22'32"E., 8.475 M. TO POINT 362, BARANGAY ROAD;  
THENCE S.28DEG.23'36"E., 59.277 M. TO POINT 363, BARANGAY ROAD;  
THENCE S.54DEG.15'53"W., 25.389 M. TO POINT 364, BBM138;  
THENCE N.54DEG.15'53"E., 25.389 M. TO POINT 365, BARANGAY ROAD;  
THENCE S.37DEG.03'21"W., 58.358 M. TO POINT 366, BARANGAY ROAD;  
THENCE S.04DEG.32'12"W., 34.904 M. TO POINT 367, BARANGAY ROAD;  
THENCE S.05DEG.32'27"W., 42.02 M. TO POINT 368, BARANGAY ROAD;  
THENCE S.34DEG.28'43"W., 37.803 M. TO POINT 369, BARANGAY ROAD;  
THENCE N.18DEG.18'16"E., 28.898 M. TO POINT 370, BBM140;

THENCE S.18DEG.18'16"W., 28.898 M. TO POINT 371, BARANGAY ROAD;  
THENCE N.82DEG.06'18"W., 51.814 M. TO POINT 372, BARANGAY ROAD;  
THENCE N.85DEG.28'02"W., 27.237 M. TO POINT 373, BBM142;  
THENCE S.85DEG.28'02"E., 27.237 M. TO POINT 374, BARANGAY ROAD;  
THENCE S.81DEG.37'37"W., 55.342 M. TO POINT 375, BARANGAY ROAD;  
THENCE S.50DEG.27'12"W., 49.504 M. TO POINT 376, BARANGAY ROAD;  
THENCE N.22DEG.50'37"W., 6.375 M. TO POINT 377, BBM144;  
THENCE S.22DEG.50'37"E., 6.375 M. TO POINT 378, BARANGAY ROAD;  
THENCE S.21DEG.34'46"W., 102.628 M. TO POINT 379, BARANGAY ROAD;  
THENCE S.80DEG.43'39"W., 13.373 M. TO POINT 380, BBM146;  
THENCE N.80DEG.43'39"E., 13.373 M. TO POINT 381, BARANGAY ROAD;  
THENCE S.22DEG.55'03"W., 87.561 M. TO POINT 382, BARANGAY ROAD;  
THENCE S.89DEG.02'09"W., 79.229 M. TO POINT 383, BARANGAY ROAD;  
THENCE N.15DEG.41'58"E., 7.872 M. TO POINT 384, BBM110;  
THENCE S.15DEG.41'58"W., 7.872 M. TO POINT 385, BARANGAY ROAD;  
THENCE N.79DEG.23'18"W., 45.915 M. TO POINT 386, BARANGAY ROAD;  
THENCE N 52°34'39" E, 10.333 M. TO POINT 387, BLLM21;  
THENCE S 52°34'39"W, 10.333 M. TO POINT 388, BARANGAY ROAD;  
THENCE S.33DEG.32'01"W., 54.727 M. TO POINT 389, BARANGAY ROAD;  
THENCE N.67DEG.12'10"W., 7.447 M. TO POINT 390, BBM148;  
THENCE S.67DEG.12'10"E., 7.447 M. TO POINT 391, BARANGAY ROAD;  
THENCE S.00DEG.20'34"W., 65.327 M. TO POINT 392, BARANGAY ROAD;  
THENCE S.32DEG.16'33"W., 50.97 M. TO POINT 393, BARANGAY ROAD;  
THENCE N.39DEG.53'19"W., 8.452 M. TO POINT 394, BBM150;  
THENCE S.39DEG.53'19"E., 8.452 M. TO POINT 395, BARANGAY ROAD;  
THENCE S.45DEG.16'08"W., 61.743 M. TO POINT 396, BARANGAY ROAD;  
THENCE S.23DEG.43'32"W., 91.797 M. TO POINT 397, BARANGAY ROAD;  
THENCE S.78DEG.48'35"W., 4.346 M. TO POINT 398, BBM152;  
THENCE N.78DEG.48'35"E., 4.346 M. TO POINT 399, BARANGAY ROAD;  
THENCE S.34DEG.58'40"E., 34.698 M. TO POINT 400, BARANGAY ROAD;  
THENCE S.44DEG.15'50"W., 10.001 M. TO POINT 401, DVAMONUMENT;  
THENCE N.44DEG.15'50"E., 10.001 M. TO POINT 402, BARANGAY ROAD;


THENCE S.51DEG.18'53"E., 48.247 M. TO POINT 403, BARANGAY ROAD;  
THENCE S.18DEG.54'07"E., 8.139 M. TO POINT 404, BBM153;  
THENCE N.18DEG.54'07"W., 8.139 M. TO POINT 405, BARANGAY ROAD;  
THENCE S.88DEG.17'38"E., 63.961 M. TO POINT 406, BARANGAY ROAD;  
THENCE S.36DEG.58'57"E., 5.779 M. TO POINT 407, BBM154;  
THENCE N.36DEG.58'57"W., 5.779 M. TO POINT 408, BARANGAY ROAD;  
THENCE N.48DEG.19'51"E., 92.284 M. TO POINT 409, BARANGAY ROAD;  
THENCE S.13DEG.51'17"W., 9.631 M. TO POINT 410, BBM156;  
THENCE N.13DEG.51'17"E., 9.631 M. TO POINT 411, BARANGAY ROAD;  
THENCE S.81DEG.37'03"E., 25.244 M. TO POINT 412, BARANGAY ROAD;  
THENCE S.07DEG.11'17"W., 17.795 M. TO POINT 413, BARANGAY ROAD;  
THENCE S.87DEG.00'33"W., 7.701 M. TO POINT 414, BBM161;  
THENCE N.87DEG.00'33"E., 7.701 M. TO POINT 415, BARANGAY ROAD;  
THENCE S.20DEG.52'56"W., 87.499 M. TO POINT 416, BARANGAY ROAD;  
THENCE N.73DEG.11'57"W., 5.613 M. TO POINT 417, BBM163;  
THENCE S.73DEG.11'57"E., 5.613 M. TO POINT 418, BARANGAY ROAD;  
THENCE S.33DEG.50'59"W., 17.811 M. TO POINT 419, BARANGAY ROAD;  
THENCE S.51DEG.05'07"W., 53.09 M. TO POINT 420, BARANGAY ROAD;  
THENCE S.20DEG.30'06"W., 35.688 M. TO POINT 421, BARANGAY ROAD;  
THENCE S.74DEG.16'54"W., 13.122 M. TO POINT 422, BBM109;  
THENCE S.11DEG.30'02"W., 1079.806 M. TO POINT 423, BBM108;  
THENCE S.21DEG.41'48"W., 493.557 M. TO POINT 424, BBM107;  
THENCE S.53DEG.32'35"W., 970.315 M. TO POINT 425, BBM106;  
THENCE S.87DEG.29'02"W., 490.885 M. TO POINT 426, BBM105;  
THENCE N.66DEG.16'30"W., 549.764 M. TO THE POINT OF BEGINNING.  
CONTAINING AN AREA OF 1,246.8275 HECTARES, MORE OR LESS. ALL  
POINTS REFERRED TO DESCRIBED AS "BBM" AND "PBM" ARE STANDARD  
POLITICAL BOUNDARY CONCRETE MONUMENTS."

2. RENUMBER THE SUCCEEDING SECTIONS ACCORDINGLY.

Respectfully submitted:



**FERDINAND R. MARCOS, JR.**  
Chair  
Committee on Local Government



**AQUILINO "KOKO" L. PIMENTEL III**  
Chair, Committee on Electoral Reforms and  
People's Participation  
Member, Committee on Local Government


Vice Chairmen

**GRACE POE**  
Committee on Electoral Reforms and  
People's Participation  
Member, Committee on Local Government



**ANTONIO "SONNY" F. TRILLANES IV**  
Committee on Local Government  
Member, Committee on Electoral  
Reforms and People's Participation

Members:




**PAOLO BENIGNO "BAM" AQUINO IV**  
Committee on Local Government

**PIA S. CAYETANO**  
Committee on Local Government



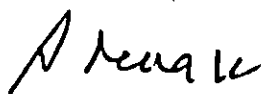
**MANUEL "LITO" M. LAPID**  
Committee on Local Government



**CYNTHIA A. VILLAR**  
Committee on Local Government  
Committee on Electoral Reforms and  
People's Participation




**FRANCIS G. ESCUDERO**  
Committee on Electoral Reforms and  
People's Participation



**SERGIO R. OSMEÑA III**  
Committee on Electoral Reforms and  
People's Participation



**MARIA LOURDES NANCY S. BINAY**  
Committee on Local Government



**VICENTE C. SOTTO III**  
Committee on Electoral Reforms and  
People's Participation



**LOREN LEGARDA**  
Committee on Local Government  
Committee on Electoral Reforms and  
People's Participation




**SONNY ANGARA**  
Committee on Local Government



**TEOFISTO L. GUINGONA III**  
Committee on Electoral Reforms and  
People's Participation

**GREGORIO B. HONASAN II**  
Committee on Local Government  
Committee on Electoral Reforms and  
People's Participation



**JOSEPH VICTOR G. EJERCITO**  
Committee on Local Government  
Committee on Electoral Reforms and  
People's Participation

Ex-Officio Members:



**RALPH G. RECTO**  
*President Pro-Tempore*

**ALAN PETER "COMPAÑERO" S. CAYETANO**  
*Majority Leader*

**JUAN PONCE ENRILE**  
*Minority Leader*

**Hon. FRANKLIN M. DRILON**  
*President*  
*Senate of the Philippines*  
*Pasay City*



HOUSE OF REPRESENTATIVES

II. No. 2086

---

BY REPRESENTATIVE DEL ROSARIO (A.G.)

---

AN ACT CREATING A BARANGAY TO BE KNOWN AS BARANGAY  
PINAMUNO IN THE MUNICIPALITY OF SAN ISIDRO,  
PROVINCE OF DAVAO DEL NORTE

*Be it enacted by the Senate and House of Representatives of the Philippines in  
Congress assembled:*

1           SECTION 1. *Creation of Barangay Pinamuno.* – There is hereby  
2 created a barangay to be known as Barangay Pinamuno in the Municipality of  
3 San Isidro, Province of Davao del Norte.

4           SEC. 2. *Conduct and Supervision of Plebiscite.* – The plebiscite  
5 conducted and supervised by the Commission on Elections (COMELEC)  
6 pursuant to Provincial Ordinance No. 6, which was enacted and approved by  
7 the Sangguniang Panlalawigan of Davao on August 13, 1986 that ratified the  
8 creation of Barangay Pinamuno as proclaimed by the Plebiscite Board of  
9 Canvassers on August 30, 1992, shall serve as a substantial compliance with  
10 the plebiscite requirement under Section 10 of Republic Act No. 7160, as  
11 amended, otherwise known as the "Local Government Code of 1991".

12           SEC. 3 *Barangay Officials.* – The incumbent elected barangay  
13 officials of Barangay Pinamuno in the Municipality of San Isidro, Province of

1 Davao del Norte shall continue to hold office until such time that their  
2 successors have been duly elected and qualified.

3       **SEC. 4. *Public Infrastructures and Facilities.*** – All existing public  
4 infrastructures and facilities for public use existing therein at the time of the  
5 approval of this Act are hereby transferred without cost or compensation to and  
6 shall be administered by the new barangay.

7       **SEC. 5. *Internal Revenue Allotment Share.*** – Barangay Pinamuno shall  
8 be entitled to Internal Revenue Allotment (IRA) shares pursuant to Section 285  
9 of Republic Act No. 7160, as amended, otherwise known as the “Local  
10 Government Code of 1991”.

11       **SEC. 6. *Effectivity.*** – This Act shall take effect fifteen (15) days after  
12 its publication in the *Official Gazette* or in a newspaper of general circulation.

Approved,