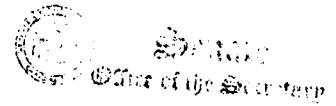


EIGHTEENTH CONGRESS OF THE)
REPUBLIC OF THE PHILIPPINES)
First Regular Session)



20 APR 27 9:36

SENATE

RECEIVED BY

COMMITTEE REPORT NO. 76

Submitted by the Committees on Public Works and Finance on **APR 27 2020**

Re: House Bill No. 5850

Recommending the approval of House Bill No. 5850 without amendments.

Sponsor : Senator Pacquiao

MR. PRESIDENT:

The Senate Committees on Public Works and Finance to which was referred H.B. No. 5850, introduced by Representatives Suansing, E., Madrona and Ungab, entitled:


"AN ACT CONVERTING THE GUIMBA-TALUGTUG-UMINGAN PROVINCIAL ROAD IN THE MUNICIPALITIES OF GUIMBA AND TALUGTUG, ALL IN THE PROVINCE OF NUEVA ECIJA AND THE MUNICIPALITY OF UMINGAN, PROVINCE OF PANGASINAN INTO A NATIONAL ROAD AND APPROPRIATING FUNDS THEREFOR"

has considered the same and has the honor to report it back to the Senate with the recommendation that it be approved without amendment.

Respectfully submitted:


EMMANUEL D. PACQUIAO
Chairperson, Committee on Public Works
Member, Committee on Finance

SONNY ANGARA
Chairperson, Committee on Finance



RAMON BONG REVILLA, JR.
Vice-Chairperson, Committee
on Public Works
Member, Committee on Finance

PIA S. CAYETANO
Vice-Chairperson, Committee on Finance
Sub-Committee D




CYNTHIA A. VILLAR
Vice-Chairperson, Committee on Finance
Sub-Committee B




WIN GATCHALIAN
Vice-Chairperson, Committee on Finance
Sub-Committee E

IMEE R. MARCOS
Vice-Chairperson, Committee on Finance
Sub-Committee I




RISA HONTIVEROS
Vice-Chairperson, Committee on Finance
Sub-Committee H


MEMBERS:




MANUEL "Lito M. LAPID
Member, Committee on Public Works
Member, Committee on Finance




PANFILO M. LACSON
Member, Committee on Finance
Vice-Chairperson, Committee
on Finance, Sub-Committee C



RONALD "Bato" DELA ROSA
Member, Committee on Public Works
Member, Committee on Finance




FRANCIS "Tol" N. TOLENTINO
Member, Committee on Public Works
Member, Committee on Finance

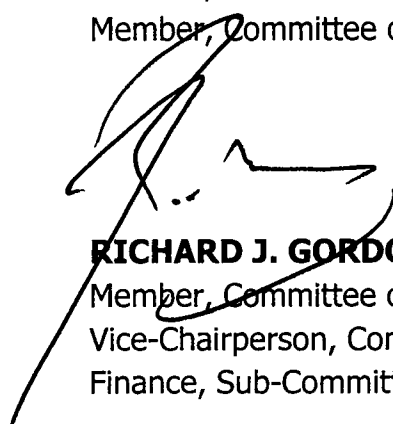


JOEL VILLANUEVA
Member, Committee on Public Works
Vice-Chairperson, Committee on Finance,
Sub-Committee J

GRACE POE
Member, Committee on Public Works
Member, Committee on Finance




CHRISTOPHER "Bong" GO
Member, Committee on Public Works
Vice-Chairperson, Committee on
Finance, Sub-Committee F



RICHARD J. GORDON
Member, Committee on Public Works
Vice-Chairperson, Committee on
Finance, Sub-Committee G

LEILA M. DE LIMA
Member, Committee on Public Works
Member, Committee on Finance




FRANCIS "Kiko" PANGILINAN
Member, Committee on Public Works
Member, Committee on Finance




MARIA LOURDES NANCY S. BINAY
Member, Committee on Finance

AQUILINO "Koko" PIMENTEL III
Member, Committee on Finance

EX-OFFICIO MEMBERS:



RALPH G. RECTO
President Pro-Tempore



JUAN MIGUEL "Migz" ZUBIRI
Majority Floor Leader



FRANKLIN M. DRILON
Minority Floor Leader

CONGRESS OF THE PHILIPPINES
EIGHTEENTH CONGRESS
First Regular Session

}

HOUSE OF REPRESENTATIVES

H. No. 5850

BY REPRESENTATIVES SUANSING (E.), MADRONA AND UNGAB, PER
COMMITTEE REPORT NO. 146

AN ACT CONVERTING THE GUIMBA-TALUGTUG-UMINGAN
PROVINCIAL ROAD IN THE MUNICIPALITIES OF
GUIMBA AND TALUGTUG, ALL IN THE PROVINCE OF
NUEVA ECIJA AND THE MUNICIPALITY OF UMINGAN,
PROVINCE OF PANGASINAN INTO A NATIONAL ROAD
AND APPROPRIATING FUNDS THEREFOR

*Be it enacted by the Senate and House of Representatives of the
Philippines in Congress assembled:*

- 1 SECTION 1. The Guimba-Talugtug-Umingan Provincial Road,
2 connecting the municipalities of Guimba and Talugtug in the
3 Province of Nueva Ecija and the Municipality of Umingan in the
4 Province of Pangasinan, is hereby converted into a national road.
- 5 SEC. 2. The technical description of the road is as follows.
- 6 ROAD LOT 1. From the Bureau of Lands Land Monument
7 No. 1 (BLLM1) of the Municipality of Guimba, Province of Nueva
8 Ecija thence to point marked one (1) of the road with a distance of
9 369.33 meters, bearing S 22°52' E, with the following lines, bearings
10 and distances, to wit:

1	24 - 25	S 03°08' E	44.56 meters
2	25 - 26	S 01°04' W	65.95 meters
3	26 - 27	S 04°13' W	85.97 meters
4	27 - 28	S 04°13' W	111.44 meters
5	28 - 29	S 00°36' E	12.00 meters
6	29 - 30	S 08°37' E	16.06 meters
7	30 - 31	S 23°58' E	15.34 meters
8	31 - 32	S 30°26' E	74.26 meters
9	32 - 33	S 33°29' E	18.88 meters
10	33 - 34	S 33°29' E	11.91 meters
11	34 - 35	S 34°21' E	120.32 meters
12	35 - 36	S 29°53' E	15.11 meters
13	36 - 37	S 29°54' E	55.14 meters
14	37 - 38	S 27°00' E	47.87 meters
15	38 - 1	S 63°00' E	6.10 meters

16 ROAD LOT 16. From the Bureau of Lands Land Monument
 17 No. 1 (BLLM1) of the Municipality of Cuyapo, Province of Nueva
 18 Ecija thence to point marked one (1) of the road with a distance
 19 of 13730.72 meters, bearing N 88°19' E, with the following lines,
 20 bearings and distances, to wit:

21	LINES	BEARINGS	DISTANCES
22	1 - 2	N 09°21' W	23.16 meters
23	2 - 3	N 14°20' W	37.05 meters
24	3 - 4	N 18°43' W	48.89 meters
25	4 - 5	N 11°55' W	21.80 meters
26	5 - 6	N 07°06' W	32.87 meters
27	6 - 7	N 01°33' W	39.98 meters

1	7 - 8	N 02°34' E	40.36 meters
2	8 - 9	N 07°40' E	6.80 meters
3	9 - 10	N 07°40' E	42.55 meters
4	10 - 11	N 03°27' E	46.09 meters
5	11 - 12	N 12°19' E	22.51 meters
6	12 - 13	N 23°34' E	18.23 meters
7	13 - 14	N 35°41' E	61.71 meters
8	14 - 15	N 30°08' E	22.18 meters
9	15 - 16	N 19°37' E	21.91 meters
10	16 - 17	N 10°33' E	14.00 meters
11	17 - 18	N 00°02' E	0.41 meters
12	18 - 19	N 00°02' E	21.62 meters
13	19 - 20	N 13°39' W	19.11 meters
14	20 - 21	N 25°36' W	27.19 meters
15	21 - 22	N 10°15' W	35.67 meters
16	22 - 23	N 03°57' W	38.53 meters
17	23 - 24	N 06°00' E	25.23 meters
18	24 - 25	N 16°31' E	53.13 meters
19	25 - 26	N 15°01' E	21.44 meters
20	26 - 27	N 06°48' E	8.43 meters
21	27 - 28	N 06°48' E	10.22 meters
22	28 - 29	N 07°58' W	21.59 meters
23	29 - 30	N 24°33' W	19.21 meters
24	30 - 31	N 31°14' W	24.77 meters
25	31 - 32	N 26°20' W	57.53 meters
26	32 - 33	N 22°05' W	31.63 meters
27	33 - 34	N 14°34' W	30.27 meters

1	34 - 35	N 09°41' W	44.47 meters
2	35 - 36	N 15°22' W	9.12 meters
3	36 - 37	N 74°38' E	6.10 meters
4	37 - 38	S 15°22' E	9.42 meters
5	38 - 39	S 09°41' E	44.51 meters
6	39 - 40	S 14°34' E	29.61 meters
7	40 - 41	S 22°05' E	31.00 meters
8	41 - 42	S 26°20' E	57.04 meters
9	42 - 43	S 31°14' E	24.87 meters
10	43 - 44	S 24°33' E	20.46 meters
11	44 - 45	S 07°58' E	23.27 meters
12	45 - 46	S 06°48' W	11.02 meters
13	46 - 47	S 06°48' W	8.86 meters
14	47 - 48	S 15°01' W	21.96 meters
15	48 - 49	S 16°31' W	52.65 meters
16	49 - 50	S 06°00' W	24.14 meters
17	50 - 51	S 03°57' E	37.67 meters
18	51 - 52	S 10°15' E	34.51 meters
19	52 - 53	S 25°36' E	27.01 meters
20	53 - 54	S 13°39' E	20.48 meters
21	54 - 55	S 00°02' W	22.35 meters
22	55 - 56	S 00°02' W	0.97 meters
23	56 - 57	S 10°33' W	15.05 meters
24	57 - 58	S 19°37' W	22.95 meters
25	58 - 59	S 30°08' W	23.03 meters
26	59 - 60	S 35°41' W	61.36 meters
27	60 - 61	S 23°34' W	16.98 meters

1	61 - 62	S 12°19' W	21.44 meters
2	62 - 63	S 03°27' W	45.84 meters
3	63 - 64	S 07°40' W	42.78 meters
4	64 - 65	S 07°40' W	6.53 meters
5	65 - 66	S 02°34' W	39.87 meters
6	66 - 67	S 01°33' E	39.47 meters
7	67 - 68	S 07°06' E	32.31 meters
8	68 - 69	S 11°55' E	21.18 meters
9	69 - 70	S 18°43' E	48.76 meters
10	70 - 71	S 14°20' E	37.55 meters
11	71 - 72	S 09°21' E	23.43 meters
12	72 - 1	S 80°39' W	6.10 meters

13 ROAD LOT 17. From the Bureau of Lands Land Monument
 14 No. 1 (BLLM1) of the Municipality of Cuyapo, Province of Nueva
 15 Ecija thence to point marked one (1) of the road with a distance
 16 of 13755.31 meters, bearing N 84°21' E, with the following lines,
 17 bearings and distances, to wit:

18	LINES	BEARINGS	DISTANCES
19	1 - 2	N 15°22' W	11.25 meters
20	2 - 3	N 21°40' W	9.43 meters
21	3 - 4	N 25°14' W	23.23 meters
22	4 - 5	N 33°15' W	51.75 meters
23	5 - 6	N 43°12' W	26.14 meters
24	6 - 7	N 48°46' W	37.44 meters
25	7 - 8	N 38°24' W	19.11 meters
26	8 - 9	N 21°46' W	15.74 meters
27	9 - 10	N 03°25' E	45.28 meters

1	10 - 11	N 05°07' W	11.20 meters
2	11 - 12	N 05°07' W	11.24 meters
3	12 - 13	N 09°11' W	144.75 meters
4	13 - 14	N 05°26' W	27.36 meters
5	14 - 15	N 03°15' E	58.66 meters
6	15 - 16	N 01°57' E	8.37 meters
7	16 - 17	N 01°57' E	35.70 meters
8	17 - 18	N 02°37' W	65.03 meters
9	18 - 19	N 03°07' E	32.54 meters
10	19 - 20	N 07°50' E	42.05 meters
11	20 - 21	N 30°23' E	24.11 meters
12	21 - 22	N 48°44' E	45.58 meters
13	22 - 23	N 33°43' E	6.71 meters
14	23 - 24	N 33°43' E	12.27 meters
15	24 - 25	N 04°24' E	20.01 meters
16	25 - 26	N 15°50' W	44.28 meters
17	26 - 27	N 07°29' W	37.99 meters
18	27 - 28	N 02°22' W	108.89 meters
19	28 - 29	N 06°10' W	24.40 meters
20	29 - 30	N 83°50' E	6.10 meters
21	30 - 31	S 06°10' E	24.60 meters
22	31 - 32	S 02°22' E	108.82 meters
23	32 - 33	S 07°29' E	37.27 meters
24	33 - 34	S 15°50' E	44.92 meters
25	34 - 35	S 04°24' W	22.70 meters
26	35 - 36	S 33°43' W	13.86 meters
27	36 - 37	S 33°43' W	7.51 meters

1	37 - 38	S 48°44' W	45.40 meters
2	38 - 39	S 30°23' W	21.91 meters
3	39 - 40	S 07°50' W	40.58 meters
4	40 - 41	S 03°07' W	31.98 meters
5	41 - 42	S 02°37' E	64.97 meters
6	42 - 43	S 01°57' W	35.94 meters
7	43 - 44	S 01°57' W	8.44 meters
8	44 - 45	S 03°15' W	58.27 meters
9	45 - 46	S 05°26' E	26.70 meters
10	46 - 47	S 09°11' E	144.76 meters
11	47 - 48	S 05°07' E	11.45 meters
12	48 - 49	S 05°07' E	11.65 meters
13	49 - 50	S 03°25' W	44.38 meters
14	50 - 51	S 38°24' E	13.49 meters
15	51 - 52	S 38°24' E	17.66 meters
16	52 - 53	S 48°46' E	37.18 meters
17	53 - 54	S 43°12' E	26.97 meters
18	54 - 55	S 33°15' E	52.71 meters
19	55 - 56	S 25°14' E	23.84 meters
20	56 - 57	S 21°40' E	9.96 meters
21	57 - 58	S 15°22' E	11.59 meters
22	58 - 1	S 74°38' W	6.10 meters

23 ROAD LOT 18. From the Bureau of Lands Land Monument
 24 No. 1 (BLLM1) of the Municipality of Cuyapo, Province of Nueva
 25 Ecija thence to point marked one (1) of the road with a distance
 26 of 13790.40 meters, bearing N 80°26' E, with the following lines,
 27 bearings and distances, to wit:

	LINES	BEARINGS	DISTANCES
1			
2	1 - 2	N 06°10' W	85.57 meters
3	2 - 3	N 08°22' W	87.29 meters
4	3 - 4	N 05°17' W	48.20 meters
5	4 - 5	N 05°46' E	28.57 meters
6	5 - 6	N 05°46' E	4.33 meters
7	6 - 7	N 12°41' E	106.77 meters
8	7 - 8	N 09°10' E	76.99 meters
9	8 - 9	N 09°02' E	40.77 meters
10	9 - 10	N 27°31' E	22.31 meters
11	10 - 11	S 62°29' E	6.10 meters
12	11 - 12	S 27°31' W	21.31 meters
13	12 - 13	S 09°02' W	39.79 meters
14	13 - 14	S 09°10' W	77.18 meters
15	14 - 15	S 12°41' W	106.59 meters
16	15 - 16	S 05°46' W	3.96 meters
17	16 - 17	S 05°46' W	28.98 meters
18	17 - 18	S 05°17' E	47.45 meters
19	18 - 19	S 08°22' E	87.25 meters
20	19 - 20	S 06°10' E	85.69 meters
21	20 - 1	S 83°50' W	6.10 meters
22	ROAD LOT 19. From the Bureau of Lands Land Monument		
23	No. 1 (BLLM1) of the Municipality of Cuyapo, Province of Nueva		
24	Ecija thence to point marked one (1) of the road with a distance		
25	of 13909.78 meters, bearing N 78°27' E, with the following lines,		
26	bearings and distances, to wit:		

	LINES	BEARINGS	DISTANCES
1			
2	1 - 2	N 27°31' E	3.21 meters
3	2 - 3	N 45°58' E	47.52 meters
4	3 - 4	N 52°32' E	49.12 meters
5	4 - 5	N 55°55' E	52.12 meters
6	5 - 6	N 69°08' E	33.00 meters
7	6 - 7	S 87°43' E	26.43 meters
8	7 - 8	S 72°21' E	42.90 meters
9	8 - 9	S 72°21' E	35.46 meters
10	9 - 10	S 74°35' E	40.31 meters
11	10 - 11	S 83°46' E	84.95 meters
12	11 - 12	S 85°14' E	52.72 meters
13	12 - 13	N 55°48' E	16.67 meters
14	13 - 14	N 24°13' E	15.34 meters
15	14 - 15	S 65°47' E	6.10 meters
16	15 - 16	S 24°13' W	17.06 meters
17	16 - 17	S 55°48' W	20.55 meters
18	17 - 18	N 85°14' W	54.95 meters
19	18 - 19	N 83°46' W	85.52 meters
20	19 - 20	N 74°35' W	40.91 meters
21	20 - 21	N 72°21' W	35.57 meters
22	21 - 22	N 72°21' W	42.08 meters
23	22 - 23	N 87°43' W	24.35 meters
24	23 - 24	S 69°08' W	31.04 meters
25	24 - 25	S 55°55' W	51.23 meters
26	25 - 26	S 52°32' W	48.59 meters
27	26 - 27	S 45°58' W	46.18 meters

1	27 - 28	S 27°31' W	2.22 meters
2	28 - 1	N 62°29' W	6.10 meters

3 ROAD LOT 20. From the Bureau of Lands Land Monument
 4 No. 1 (BLJMI) of the Municipality of Cuyapo, Province of Nueva
 5 Ecija thence to point marked one (1) of the road with a distance
 6 of 14362.59 meters, bearing N 78°29' E, with the following lines,
 7 bearings and distances, to wit:

8	LINES	BEARINGS	DISTANCES
9	1 - 2	N 24°13' E	1.03 meters
10	2 - 3	N 06°03' E	36.54 meters
11	3 - 4	N 09°32' E	38.33 meters
12	4 - 5	N 18°40' E	112.58 meters
13	5 - 6	N 24°10' E	61.50 meters
14	6 - 7	N 24°10' E	13.44 meters
15	7 - 8	N 12°42' E	21.58 meters
16	8 - 9	N 01°57' W	45.21 meters
17	9 - 10	N 07°25' W	39.67 meters
18	10 - 11	N 02°02' W	28.24 meters
19	11 - 12	N 17°36' W	64.18 meters
20	12 - 13	N 12°59' W	31.78 meters
21	13 - 14	N 07°05' W	4.23 meters
22	14 - 15	N 82°55' E	6.10 meters
23	15 - 16	S 07°05' E	3.91 meters
24	16 - 17	S 12°59' E	6.10 meters
25	17 - 18	S 17°36' E	64.77 meters
26	18 - 19	S 02°02' E	28.79 meters
27	19 - 20	S 07°25' E	39.67 meters

1	20 - 21	S 01°57' E	46.28 meters
2	21 - 22	S 12°42' W	22.97 meters
3	22 - 23	S 24°10' W	14.05 meters
4	23 - 24	S 24°10' W	61.21 meters
5	24 - 25	S 18°40' W	111.80 meters
6	25 - 26	S 09°32' W	37.66 meters
7	26 - 27	S 06°03' W	37.33 meters
8	27 - 28	S 24°13' W	2.01 meters
9	28 - 1	N 65°47' W	6.10 meters

10 ROAD LOT 21. From the Bureau of Lands Land Monument
 11 No. 1 (BLLM1) of the Municipality of Cuyapo, Province of Nueva
 12 Ecija thence to point marked one (1) of the road with a distance
 13 of 14512.15 meters, bearing N 76°40' E, with the following lines,
 14 bearings and distances, to wit:

15	LINES	BEARINGS	DISTANCES
16	1 - 2	N 07°05' W	20.40 meters
17	2 - 3	N 00°18' E	64.55 meters
18	3 - 4	N 06°09' E	20.69 meters
19	4 - 5	N 26°04' E	16.46 meters
20	5 - 6	N 41°16' E	22.92 meters
21	6 - 7	N 52°27' E	22.24 meters
22	7 - 8	N 59°43' E	160.67 meters
23	8 - 9	N 61°51' E	104.45 meters
24	9 - 10	N 60°23' E	59.40 meters
25	10 - 11	N 61°35' E	11.90 meters
26	11 - 12	N 61°35' E	109.27 meters
27	12 - 13	N 59°41' E	31.68 meters

1	13 - 14	N 50°00' E	43.11 meters
2	14 - 15	N 38°15' E	36.59 meters
3	15 - 16	N 44°11' E	52.31 meters
4	16 - 17	N 43°34' E	21.81 meters
5	17 - 18	N 48°31' E	12.49 meters
6	18 - 19	S 41°29' E	6.10 meters
7	19 - 20	S 48°31' W	12.23 meters
8	20 - 21	S 43°34' W	21.58 meters
9	21 - 22	S 44°11' W	52.03 meters
10	22 - 23	S 38°15' W	36.90 meters
11	23 - 24	S 50°00' W	44.25 meters
12	24 - 25	S 59°41' W	32.30 meters
13	25 - 26	S 61°35' W	109.37 meters
14	26 - 27	S 61°35' W	11.84 meters
15	27 - 28	S 60°23' W	59.41 meters
16	28 - 29	S 61°51' W	104.41 meters
17	29 - 30	S 59°43' W	160.17 meters
18	30 - 31	S 52°27' W	21.25 meters
19	31 - 32	S 41°16' W	21.51 meters
20	32 - 33	S 26°04' W	14.58 meters
21	33 - 34	S 06°09' W	19.30 meters
22	34 - 35	S 00°18' W	63.85 meters
23	35 - 36	S 07°05' E	20.01 meters
24	36 - 1	S 82°55' W	6.10 meters

25 SEC. 3. The Secretary of Public Works and Highways shall
 26 include in the Department's program the improvement, repair and

1 maintenance of said roads, the funding of which shall be included in
2 the annual General Appropriations Act.

3 SEC. 4. This Act shall take effect fifteen (15) days after its
4 publication in the *Official Gazette* or in a newspaper of general
5 circulation.

Approved.

O