


EIGHTEENTH CONGRESS OF THE)
REPUBLIC OF THE PHILIPPINES)
First Regular Session)



20 APR 27 10:37

SENATE

RECEIVED BY

COMMITTEE REPORT NO. 80

APR 27 2020

Submitted by the Committees on Public Works and Finance on

Re: House Bill No. 5831

Recommending the approval of House Bill No. 5831 without amendments.

Sponsor : Senator Pacquiao

MR. PRESIDENT:

The Senate Committees on Public Works and Finance to which was referred H.B. No. 5831, introduced by Representatives Suansing , Madrona and Ungab, entitled:

"AN ACT CONVERTING THE GUIMBA-PURA PROVINCIAL ROAD STRETCHING FROM BARANGAY SAN RAFAEL TO BARANGAY SAN MIGUEL, BOTH IN THE MUNICIPALITY OF GUIMBA, PROVINCE OF NUEVA ECIIJA, AND TO BARANGAY BUENAVISTA IN THE MUNICIPALITY OF PURA, PROVINCE OF TARLAC INTO A NATIONAL ROAD AND APPROPRIATING FUNDS THEREFOR"

has considered the same and has the honor to report it back to the Senate with the recommendation that it be approved without amendment.

Respectfully submitted:



EMMANUEL D. PACQUIAO

Chairperson, Committee on Public Works
Member, Committee on Finance



SONNY ANGARA

Chairperson, Committee on Finance



RAMON BONG REVILLA, JR.

Vice-Chairperson, Committee
on Public Works
Member, Committee on Finance


PIA S. CAYETANO

Vice-Chairperson, Committee on Finance
Sub-Committee D



CYNTHIA A. VILLAR

Vice-Chairperson, Committee on Finance
Sub-Committee B



WIN GATCHALIAN

Vice-Chairperson, Committee on Finance
Sub-Committee E

IMEE R. MARCOS

Vice-Chairperson, Committee on Finance
Sub-Committee I



RISA HONTIVEROS

Vice-Chairperson, Committee on Finance
Sub-Committee H

MEMBERS:



MANUEL "Lito M. LAPID

Member, Committee on Public Works
Member, Committee on Finance



PANFILO M. LACSON

Member, Committee on Finance
Vice-Chairperson, Committee
on Finance, Sub-Committee C



RONALD "Bato" DELA ROSA

Member, Committee on Public Works
Member, Committee on Finance



FRANCIS "Tol" N. TOLENTINO

Member, Committee on Public Works
Member, Committee on Finance



JOEL VILLANUEVA

Member, Committee on Public Works
Vice-Chairperson, Committee on Finance,
Sub-Committee J

GRACE POE

Member, Committee on Public Works
Member, Committee on Finance



CHRISTOPHER "Bong" GO

Member, Committee on Public Works
Vice-Chairperson, Committee on
Finance, Sub-Committee F



RICHARD J. GORDON

Member, Committee on Public Works
Vice-Chairperson, Committee on
Finance, Sub-Committee G

LEILA M. DE LIMA

Member, Committee on Public Works
Member, Committee on Finance



FRANCIS "Kiko" PANGILINAN


Member, Committee on Public Works
Member, Committee on Finance



MARIA LOURDES NANCY S. BINAY
Member, Committee on Finance

AQUILINO "Koko" PIMENTEL III
Member, Committee on Finance

EX-OFFICIO MEMBERS:



RALPH G. RECTO
President Pro-Tempore



JUAN MIGUEL "Migz" ZUBIRI
Majority Floor Leader



FRANKLIN M. DRILON
Minority Floor Leader



HOUSE OF REPRESENTATIVES

II. No. 5831

BY REPRESENTATIVES SUANSING (E.), MADRONA AND UNGAB, PER
COMMITTEE REPORT NO. 141

AN ACT CONVERTING THE GUIMBA - PURA PROVINCIAL ROAD
STRETCHING FROM BARANGAY SAN RAFAEL TO
BARANGAY SAN MIGUEL, BOTH IN THE MUNICIPALITY OF
GUIMBA, PROVINCE OF NUEVA ECJA, AND TO BARANGAY
BUENAVISTA IN THE MUNICIPALITY OF PURA, PROVINCE
OF TARLAC INTO A NATIONAL ROAD AND APPROPRIATING
FUNDS THEREFOR

*Be it enacted by the Senate and House of Representatives of the
Philippines in Congress assembled;*

1 SECTION 1. The Guimba - Pura Provincial Road stretching
2 from Barangay San Rafael to Barangay San Miguel, both in the
3 Municipality of Guimba, Province of Nueva Ecja, and to Barangay
4 Buenavista in the Municipality of Pura, Province of Tarlac, as
5 described in the technical description under the succeeding section
6 of this Act, is hereby converted into a national road.

7 SEC. 2. The technical description of the road is as follows:

8 ROAD LOT 1, From the Bureau of Lands Land Monument
9 No. 1 (BLLM1) of the Municipality of Guimba, Province of Nueva
10 Ecja thence to point marked one (1) of the road with a distance of
11 2178.40 meters, bearing N 70°52' W, with the following lines,
12 bearings and distances, to wit:

	LINES	BEARINGS	DISTANCES
1			
2	1-2	N 78°12' W	12.60 meters
3	2-3	S 84°31' W	9.44 meters
4	3-4	S 48°50' W	261.24 meters
5	4-5	S 53°53' W	44.31 meters
6	5-6	S 64°14' W	891.21 meters
7	6-7	S 64°14' W	9.99 meters
8	7-8	S 14°30' E	0.88 meters
9	8-9	S 64°09' W	1341.791 meters
10	9-10	N 27°14' W	10.09 meters
11	10-11	N 64°09' E	1341.31 meters
12	11-12	S 26°41' E	0.80 meters
13	12-13	N 64°15' E	20.00 meters
14	13-14	N 64°15' E	881.07 meters
15	14-15	N 53°53' E	43.51 meters
16	15-16	N 49°12' E	246.36 meters
17	16-17	N 15°59' W	5.18 meters
18	17-18	N 15°51' E	30.74 meters
19	18-19	N 04°17' E	4.88 meters
20	19-20	S 53°17' E	30.15 meters
21	20-1	S 16°37' E	19.25 meters
22	ROAD LOT 2. From the Bureau of Lands Land Monument		
23	No. 1 (BLIM1) of the Municipality of Guimba, Province of Nueva		
24	Ecija thence to point marked one (1) of the road with a distance of		
25	4355.64 meters, bearing S 83°56' W, with the following lines,		
26	bearings and distances, to wit:		
27	LINES	BEARINGS	DISTANCES
28	1-2	S 63°57' W	1091.81 meters
29	2-3	S 64°35' W	456.58 meters

1	3-4	S 63°54' W	684.61 meters
2	4-5	N 27°44' E	10.09 meters
3	5-6	N 64°09' E	9.08 meters
4	6-7	N 25°51' W	1.00 meters
5	7-8	N 64°09' E	674.77 meters
6	8-9	N 64°20' E	456.31 meters
7	9-10	N 63°57' E	1092.06 meters
8	10-1	S 27°14' E	10.09 meters

9 ROAD LOT 3. From the Bureau of Lands Land Monument
 10 No. 1 (BLLM1) of the Municipality of Guimba, Province of Nueva
 11 Ecija thence to point marked one (1) of the road with a distance of
 12 6500.13 meters, bearing S 77°14' W, with the following lines,
 13 bearings and distances, to wit:

14	LINES	BEARINGS	DISTANCES
15	1-2	S 64°02' W	1344.35 meters
16	2-3	S 64°18' W	330.58 meters
17	3-4	N 28°55' W	12.08 meters
18	4-5	N 64°19' E	330.48 meters
19	5-6	N 64°07' E	1344.77 meters
20	6-1	S 27°44' E	10.09 meters

21 ROAD LOT 4. From the Bureau of Lands Land Monument
 22 No. 1 (BLLM1) of the Municipality of Guimba, Province of Nueva
 23 Ecija thence to point marked one (1) of the road with a distance of
 24 8140.10 meters, bearing S 74°33' W, with the following lines,
 25 bearings and distances, to wit:

26	LINES	BEARINGS	DISTANCES
27	1-2	S 64°05' W	839.81 meters
28	2-3	S 64°08' W	630.09 meters
29	3-4	N 20°57' W	13.76 meters

1	4-5	N 64°17' E	628.36 meters
2	5-6	N 64°05' E	839.72 meters
3	6-1	S 28°55' E	12.08 meters
4	SEC. 3. The Secretary of Public Works and Highways shall		
5	include in the Department's program the improvement, repair and		
6	maintenance of the roads, the funding of which shall be included in		
7	the annual General Appropriations Act.		
8	SEC. 4. This Act shall take effect fifteen (15) days after its		
9	publication in the <i>Official Gazette</i> or in a newspaper of general		
10	circulation.		

Approved.