


EIGHTEENTH CONGRESS OF THE )  
REPUBLIC OF THE PHILIPPINES )  
Second Regular Session )

SENATE

COMMITTEE REPORT NO. 155



Submitted jointly by the Committees on Local Government; and Electoral Reforms and Peoples Participation on December 15 2020.

Re: **House Bill No. 5306**

Recommending the approval of House Bill No. 5306 with amendments.

Sponsor: **Senator Francis "Tol" N. Tolentino**

**MR. PRESIDENT:**

The Committees on Local Government; and Electoral Reforms and Peoples Participation, to which were referred **House Bill No. 5306**, introduced by Representative Rogelio "Ruel" D. Pacquiao, entitled:

**"AN ACT**

**SEPARATING THE SITIO OF LADOL FROM BARANGAY POBLACION IN THE MUNICIPALITY OF ALABEL, PROVINCE OF SARANGANI AND CONSTITUTING IT INTO A DISTINCT AND INDEPENDENT BARANGAY TO BE KNOWN AS BARANGAY LADOL"**

have considered the same and have the honor to report it back to the Senate with the recommendation that it be approved with the following amendments:

1. On the first page, line 5, delete entire Section 2 and replace with the following, to read as:

**SEC. 2. TERRITORIAL BOUNDARIES. – THE TERRITORIAL BOUNDARIES OF BARANGAY LADOL ARE HEREBY DESCRIBED AS FOLLOWS:**

**Boundaries:**

<b>Line</b>	<b>Direction</b>	<b>Adjoining Lots/Features</b>
1-2	SE	Lot 163, Pls – 219, Case – 1
2-3	SE	Lot 163, Pls – 219, Case – 1
3-4	SE	Lot 163, Pls – 219, Case – 1
4-5	SW	Sarangani Bay
5-6	NW	Lot 13, Pls-219, Case-1
6-7	NE	Lot 59, Pls-219, Case-1
7-8	NE	Lot 59, Pls-219, Case-1
8-9	NE	Lot 157, Pls-219, Case-1
9-10	NE	Lot 157, Pls-219, Case-1
10-11	NE	Lot 160, Pls-219, Case-1
11-12	NE	Lot 161, Pls-219, Case-1
12-13	NE	Lot 161, Pls-219, Case-1
13-14	NE	Lot 156, Pls-219, Case-1
14-15	NE	Lot 185, Pls-219, Case-1
15-16	SE	Lot 164, Pls-219, Case-1
16-17	SE	Lot 164, Pls-219, Case-1
17-18	SE	Lot 164, Pls-219, Case-1
18-19	SE	Lot 164, Pls-219, Case-1
19-20	SE	Lot 164, Pls-219, Case-1
20-1	SW	Lot 163, Pls-219, Case-1

Tie Point: BLLM No. 4, Pls – 219


Lot Description:

<u>Line</u>	<u>Bearing</u>	<u>Distance</u>
Tie Point -1	N 69° 59' W	2,125.81 m.
1-2	S 79° 42' W	195.39 m.
2-3	S 79° 22' W	219.00 m.
3-4	S 79° 20' W	243.18 m
4-5	N 47° 52' W	558.03 m.
5-6	N 55° 28' W	1332.84 m.
6-7	S 65° 30' E	125.36 m.
7-8	S 65° 13' E	63.32 m.
8-9	S 65° 30' E	249.88 m
9-10	S 65° 28' E	166.84 m.
10-11	S 24° 20' E	187.47 m
11-12	S 29° 07' E	215.72 m.
12-13	S 13° 27' E	68.20 m.
13-14	S 13° 27' E	115.56 m.
14-15	S 16° 40' E	182.16 m.
15-16	S 42° 54' W	171.08 m.
16-17	S 47° 48' W	100.00 m.
17-18	S 84° 54' W	230.78 m.
18-19	S 84° 03' W	246.39 m.
19-20	S 84° 03' W	109.12 m.
20-1	N 24° 27' W	220.53 m.

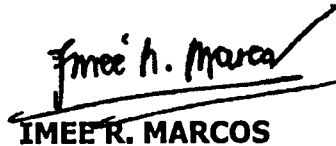
Area: ONE MILLION FOUR HUNDRED THIRTY FIVE THOUSAND EIGHT HUNDRED EIGHTY FOUR (1,435,884) Square Meters, more or less

Respectfully submitted:

**CHAIRPERSONS:**



**FRANCIS "TOL" N. TOLENTINO**  
Committee on Local Government  
Member, Committee on Electoral Reforms and People's Participation



**IMEE R. MARCOS**  
Committee on Electoral Reforms & People's Participation  
Vice Chairperson, Committee on Local Government

**VICE CHAIRPERSON:**

**PANFILO M. LACSON**  
Committee on Electoral Reforms & People's Participation  
Member, Committee on Local Government

**MEMBERS:**



**RONALD "BATO" DELA ROSA**  
Local Government  
Electoral Reforms & People's Participation



**RAMON BONG REVILLA JR.**  
Local Government  
Electoral Reforms & People's Participation


**CYNTHIA A. VILLAR**  
Local Government  
Electoral Reforms & People's Participation

**AQUILINO "KOKO" PIMENTEL III**  
Local Government  
Electoral Reforms & People's Participation




**RISA HONTIVEROS**  
Local Government  
Electoral Reforms & People's Participation

**CHRISTOPHER BONG GO**  
Local Government  
Electoral Reforms & People's Participation




**MARIA LOURDES NANCY S. BINAY**  
Local Government  
Electoral Reforms and People's Participation



**JOEL VILLANUEVA**  
Local Government




**FRANCIS "KIKO" PANGILINAN**  
Local Government  
Electoral Reforms & People's Participation




**WIN GATCHALIAN**  
Local Government


**EX- OFFICIO MEMBERS:**



**RALPH G. RECTO**  
President Pro-Tempore



**JUAN MIGUEL F. ZUBIRI**  
Majority Leader



**FRANKLIN M. DRILON**  
Minority Leader

**HON. VICENTE C. SOTTO III**  
Senate President



HOUSE OF REPRESENTATIVES

H. No. 5306

---

BY REPRESENTATIVE PACQUIAO (R.), PER COMMITTEE REPORT NO. 72

---

AN ACT SEPARATING THE SITIO OF LADOL FROM BARANGAY POBLACION IN THE MUNICIPALITY OF ALABEL, PROVINCE OF SARANGANI AND CONSTITUTING IT INTO A DISTINCT AND INDEPENDENT BARANGAY TO BE KNOWN AS BARANGAY LADOL

*Be it enacted by the Senate and House of Representatives of the Philippines in Congress assembled:*

1       SECTION 1. *Creation of Barangay Ladol.* – The sitio of Ladol is  
2 hereby separated from Barangay Poblacion in the Municipality of  
3 Alabel, Province of Sarangani to constitute into a distinct and  
4 independent barangay to be known as Barangay Ladol.

5       SEC. 2. *Territorial Boundaries.* – The territorial boundaries  
6 of Barangay Ladol are hereby described as follows:

7	LINE	BEARING	DISTANCE
8	1-2	S 79° 44' W	195.40 meters
9	2-3	S 79° 24' W	219.01 meters
10	3-4	S 79° 22' W	243.19 meters
11	4-5	N 47° 48' W	557.52 meters
12	5-6	N 55° 30' E	1332.52 meters

1	6-7	S 65° 27' E	165.38 meters
2	7-8	S 65° 11' E	63.32 meters
3	8-9	S 65° 28' E	249.89 meters
4	9-10	S 65° 26' E	166.85 meters
5	10-11	S 24° 18' E	187.48 meters
6	11-12	S 29° 05' E	215.70 meters
7	12-13	S 13° 25' E	183.79 meters
8	13-14	S 16° 38' E	182.16 meters
9	14-15	S 42° 56' W	171.08 meters
10	15-16	S 47° 50' W	100.00 meters
11	16-17	S 84° 56' W	230.79 meters
12	17-18	S 84° 54' W	146.40 meters
13	18-19	N 14° 40' W	231.83 meters
14	19-1	S 79° 44' W	244.39 meters

15        **SEC. 3. *Conduct and Supervision of Plebiscite.*** – The  
16 plebiscite conducted and supervised by the Commission on Elections  
17 (COMELEC) pursuant to Provincial Ordinance No. 2011-7-048,  
18 Series of 2011 of the Sangguniang Panlalawigan of the Province of  
19 Sarangani, which ratified the creation of Barangay Ladol as  
20 proclaimed by the Plebiscite Board of Canvassers on August 18,  
21 2012, shall serve as substantial compliance with the plebiscite  
22 requirement under Section 10 of Republic Act No. 7160, as  
23 amended, otherwise known as the "Local Government Code of  
24 1991".

25        **SEC. 4. *Incumbent Barangay Officials.*** – The incumbent  
26 elected barangay officials of Barangay Ladol shall continue to hold  
27 office until such time that their successors have been duly elected  
28 and qualified.

1           **SEC. 5. *Public Infrastructure and Facilities.*** - All public  
2 infrastructure and facilities existing therein at the time of the  
3 approval of this Act are hereby transferred without cost or  
4 compensation to and shall be administered by the new Barangay  
5 Ladol.

6           **SEC. 6. *Internal Revenue Allotment Shares.*** - Barangay  
7 Ladol shall be entitled to Internal Revenue Allotment (IRA) shares  
8 pursuant to Section 285 of the Local Government Code of 1991, as  
9 amended.

10           **SEC. 7. *Effectivity.*** - This Act shall take effect fifteen (15)  
11 days after its publication in the *Official Gazette* or in a newspaper of  
12 general circulation.

          Approved,

0