

FOURTEENTH CONGRESS OF THE REPUBLIC)
OF THE PHILIPPINES)
Second Regular Session)

8 NOV 10

SENATE

ORDERED BY

COMMITTEE REPORT NO: 225

Submitted by the Committees on Foreign Relations; Finance; and National Defense and Security on NOV 10 2008.

Re : Senate Bill No. 2699, prepared by the Committees.

Recommending its approval in substitution of Senate Bill Nos. 1467, 2144, 2181, 2215 and 2216.

Sponsor : Senator Defensor Santiago.

MR. PRESIDENT:

The Committees on Foreign Relations; Finance; and National Defense and Security to which were referred Senate Bill No. 1467, introduced by Sen. Trillanes, entitled:

**“AN ACT
DEFINING THE ARCHIPELAGIC BASELINES OF THE PHILIPPINE
ARCHIPELAGO, AMENDING FOR THE PURPOSE REPUBLIC ACT NO. 3046,
AS AMENDED BY REPUBLIC ACT NO. 5446”**

Senate Bill No. 2144, introduced by Sen. Pimentel, entitled:

**“AN ACT
DEFINING THE ARCHIPELAGIC BASELINES OF THE PHILIPPINE
ARCHIPELAGO, AMENDING FOR THE PURPOSE REPUBLIC ACT NO. 3046,
AS AMENDED BY REPUBLIC ACT NO. 5446”**

Senate Bill No. 2215, introduced by Sen. Biazon, entitled:

**“AN ACT
TO AMEND REPUBLIC ACT NO. 3046, AS AMENDED, AND FOR OTHER
PURPOSES”**

Senate Bill No. 2216, introduced by Sen. Enrile, entitled:

**“AN ACT
TO AMEND REPUBLIC ACT NO. 3046 ENTITLED AN ACT TO DEFINE THE
BASELINES OF THE TERRITORIAL SEA OF THE PHILIPPINES, AS
AMENDED BY REPUBLIC ACT NO. 5446, AND FOR OTHER PURPOSES”**

Senate Bill No. 2181, introduced by Sen. Angara, entitled:


**“AN ACT
DEFINING THE ARCHIPELAGIC BASELINES OF THE PHILIPPINE
ARCHIPELAGO, AMENDING FOR THE PURPOSE REPUBLIC ACT NO. 3046,
AS AMENDED BY REPUBLIC ACT NO. 5446”**


have considered the same and have the honor to report it back to the Senate with the recommendation that the attached Senate Bill No. 2699, prepared by the Committees entitled:

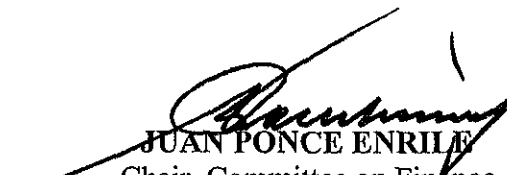
**“AN ACT
TO AMEND REPUBLIC ACT NO. 3046, AS AMENDED BY
REPUBLIC ACT NO. 5446, AND FOR OTHER PURPOSES”**

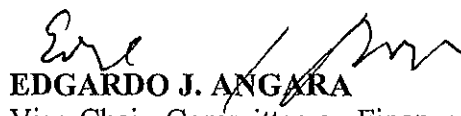
be approved in substitution of Senate Bill Nos. 1467, 2215, 2216, 2144 and 2181, with Senators Trillanes, Pimentel, Angara, Biazon, Enrile and Defensor Santiago, as authors.

Respectfully submitted:



RODOLFO G. BIAZON
Chair, Committee on National
Defense and Security
Member, Committee on Foreign
Relations
Member, Committee on Finance

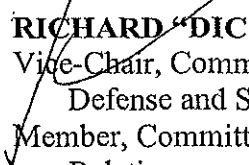

MIRIAM DEFENSOR SANTIAGO
Chair, Committee on Foreign Relations
Vice-Chair, Committee on Finance
Member, Committee on National
Defense and Security



JUAN PONCE ENRILE
Chair, Committee on Finance
Member, Committee on Foreign Relations
Member, Committee on National Defense and Security


EDGARDO J. ANGARA
Vice-Chair, Committee on Finance
Member, Committee on Foreign
Relations
Member, Committee on National
Defense and Security


JOKER P. ARROYO
Vice-Chair, Committee on Finance
Member, Committee on Foreign
Relations
Member, Committee on National
Defense and Security


MAR ROXAS
Vice-Chair, Committee on Foreign
Relations
Member, Committee on Finance

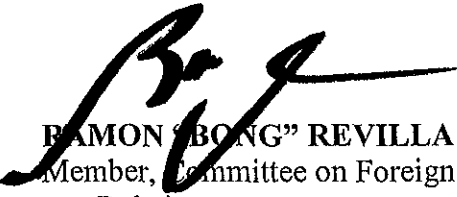

RICHARD “DICK” J. GORDON
Vice-Chair, Committee on National
Defense and Security
Member, Committee on Foreign
Relations
Member, Committee on Finance




GREGORIO B. HONASAN II
Member, Committee on Foreign
Relations
Member, Committee on Finance
Member, Committee on National
Defense and Security




MANUEL "LITO" M. LAPID
Member, Committee on Foreign
Relations
Member, Committee on Finance
Member, Committee on National
Defense and Security



RAMON "BONG" REVILLA JR.
Member, Committee on Foreign
Relations
Member, Committee on Finance
Member, Committee on National
Defense and Security




LOREN LEGARDA
Member, Committee on Foreign
Relations
Member, Committee on Finance
Member, Committee on National
Defense and Security



JUAN MIGUEL F. ZUBIRI
Member, Committee on Foreign
Relations
Member, Committee on Finance
Member, Committee on National
Defense and Security

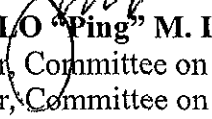
ANTONIO "SONNY" F. TRILLANES IV
Member, Committee on Foreign
Relations
Member, Committee on Finance
Member, Committee on National
Defense and Security



M.A. MADRIGAL
Member, Committee on Foreign
Relations
Member, Committee on Finance
Member, Committee on National
Defense and Security

PIA "Compañera" S. CAYETANO
Member, Committee on Finance
Member, Committee on National
Defense and Security

FRANCIS "Chiz" G. ESCUDERO
Member, Committee on Finance
Member, Committee on National
Defense and Security




PANFILO "Ping" M. LACSON
Member, Committee on Finance
Member, Committee on National
Defense and Security


BENIGNO SIMEON C. AQUINO III
Member, Committee on National
Defense and Security

ALLAN PETER "Compañero" S. CAYETANO
Member, Committee on National
Defense and Security


Ex-Officio Members:



JINGCOY EJERCITO ESTRADA
President Pro-Tempore



FRANCIS N. PANGILINAN
Majority Floor Leader




AQUILINO Q. PIMENTEL JR.
Minority Floor Leader

MANNY VILLAR
Senate President
Senate of the Philippines
Pasay City

FOURTEENTH CONGRESS OF THE REPUBLIC)
OF THE PHILIPPINES)
Second Regular Session)

8 NOV 19 1988

SENATE
S.B. No. **2699**

RECEIVED BY 

Introduced by Senators Trillanes, Pimentel, Angara, Biazon, Enrile and Defensor Santiago.

AN ACT
TO AMEND REPUBLIC ACT NO. 3046, AS AMENDED BY
REPUBLIC ACT NO. 5446, AND FOR OTHER PURPOSES

Be it enacted by the Senate and the House of Representatives of the Philippines in Congress assembled:

SECTION 1. Section 1 of Republic Act No. 3046, entitled "An Act to Define the Baselines of the Territorial Sea of the Philippines", as amended by Section 1 of Republic Act No. 5446, is hereby amended to read as follows:

Section 1. The archipelagic baselines of the Philippines shall be measured from basepoints that are hereby defined and described specifically as follows:

Basepoint No.	Station Name	Location	World Geodetic System of 1984 (WGS 84 Coordinates)		Distance to Next Basepoint in Nautical Miles
			Latitude (N)	Longitude (E)	
1	PAB-01	Amianan Is.	21° 6' 57.73"	121° 57' 27.71"	69.99
2	PAB-02	Balintang Is.	19° 57' 41.14"	122° 9' 49.79"	99.21
3	PAB-04	Iligan Pt.	18° 18' 35.31"	122° 20' 18.67"	71.83
4	PAB-05A	Ditlong Pt.	17° 7' 16.30"	122° 31' 28.34"	1.05
5	PAB-05B	Ditlong Pt.	17° 6' 14.79"	122° 31' 43.84"	0.39
6	PAB-05	Ditlong Pt.	17° 5' 51.31"	122° 31' 42.66"	3.29
7	PAB-06	Spires Is.	17° 2' 36.91"	122° 31' 3.28"	9.74
8	PAB-06B	Digollorin Pt.	16° 53' 18.03"	122° 27' 56.61"	3.51
9	PAB-06C	Digollorin Rk.	16° 49' 56.11"	122° 26' 50.78"	2.40
10	PAB-07	Diviuisa Pt.	16° 47' 38.86"	122° 26' 4.40"	31.13
11	PAB-08	Dijohan Pt.	16° 18' 36.82"	122° 14' 3.48"	116.54
12	PAB-10A	Tinaga Is.	14° 29' 31.22"	122° 57' 43.86"	80.29
13	PAB-11	Horodaba Rk.	14° 6' 29.91"	124° 16' 59.21"	0.54
14	PAB-12	Matulin Rk.	14° 6' 10.40"	124° 17' 26.28"	96.04
15	PAB-13	Atalaya Pt.	12° 41' 6.37"	125° 3' 53.71"	6.79
16	PAB-13A	Bacan Is.	12° 36' 18.41"	125° 8' 50.19"	5.52
17	PAB-14	Finch Rk.	12° 32' 33.62"	125° 12' 59.70"	0.80
18	PAB-14A	Cube Rk.	12° 31' 57.45"	125° 13' 32.37"	4.90
19	PAB-14D	NW Manjud Pt.	12° 28' 36.42"	125° 17' 12.32"	1.30
20	PAB-15	SE Manjud Pt.	12° 27' 37.51"	125° 18' 5.23"	7.69

21	PAB-16A	Sora Cay (East)	12° 21' 41.64"	125 °23' 7.41"	5.68
22	PAB-16B	Panablijon	12° 17' 27.17"	125 °27' 0.12"	5.21
23	PAB-16C	Alugon	12° 13' 21.95"	125 °30' 19.47"	1.94
24	PAB-16D	N Bunga Pt.	12° 11' 48.16"	125 °31' 30.88"	0.54
25	PAB-17A	E Bunga Pt.	12° 11' 20.67"	125 °31' 48.29"	5.40
26	PAB-18A	Tubabao Is. (SE)	12° 6' 23.38"	125 °34' 2.29"	83.96
27	PAB-19C	Suluan Is.	10° 45' 27.37"	125 °58' 4.69"	56.32
28	PAB-19D	N Tuason Pt.	9° 50' 6.44"	126 ° 9' 55.25"	1.46
29	PAB-20	Tuason Pt.	9° 48' 38.95"	126 °10' 6.46"	56.34
30	PAB-20A	Arangasa Is.	8° 53' 2.78"	126 °20' 47.52"	40.30
31	PAB-21B	Sanco Pt.	8° 13' 23.18"	126 °28' 58.88"	30.85
32	PAB-22	Bagoso Is.	7° 42' 50.97"	126 °34' 20.22"	13.07
33	PAB-22C	Languyan	7° 29' 49.47"	126 °35' 59.24"	0.54
34	PAB-23	Languyan	7° 29' 16.85"	126 °35' 56.20"	0.76
35	PAB-23B	Languyan	7° 28' 30.95"	126 °35' 53.76"	1.02
36	PAB-23C	N Baculin Pt.	7° 27' 29.42"	126 °35' 51.71"	10.12
37	PAB-24	Pusan Pt.	7° 17' 19.80"	126 °36' 18.16"	64.41
38	PAB-25B	Cape San Agustin	6° 17' 14.73"	126 °12' 14.40"	1.28
39	PAB-25	Cape San Agustin	6° 16' 8.35"	126 °11' 35.06"	67.39
40	PAB-26	SE Tip Sarangani Is.	5° 23' 42.48"	125 °28' 47.45"	0.60
41	PAB-27	Panguil Bato Pt.	5° 23' 21.86"	125 °28' 17.45"	3.41
42	PAB-28	Tapundo Pt.	5° 21' 55.66"	125 °25' 11.21"	3.35
43	PAB-29	W Calia Pt.	5° 21' 59.21"	125 °21' 49.93"	0.85
44	PAB-30	Manamil Is.	5° 22' 6.15"	125 °20' 59.07"	1.78
45	PAB-31	Marampog Pt.	5° 23' 21.92"	125 °19' 43.41"	78.60
46	PAB-32	NW Pola Pt.	6° 9' 18.41"	124 °15' 34.93"	122.73
47	PAB-33A	Kauluan Is.	6° 26' 47.22"	122° 13' 34.50"	29.59
48	PAB-34A	Tongquil Is.	6° 2' 28.09"	121° 56' 28.35"	2.25
49	PAB-35	Tongquil Is.	6° 1' 7.36"	121° 54' 39.26"	1.48
50	PAB-35A	Tongquil Is.	6° 0' 24.86"	121° 53' 20.84"	0.77
51	PAB-36	Tongquil Is.	6° 0' 4.66"	121° 52' 39.05"	85.37
52	PAB-38A	Kinapusan Is.	5° 12' 8.70"	120° 41' 38.14"	55.13
53	PAB-39	Manuk Manka Is.	4° 47' 44.76"	119° 52' 2.46"	43.55
54	PAB-40	Frances Reef	4° 24' 53.84"	119° 14' 50.71"	15.78
55	PAB-41A	Bajapa Reef	4° 36' 1.24"	119° 3' 35.47"	6.85
56	PAB-42A	Paguan Is.	4° 42' 40.45"	119° 1' 49.71"	4.03
57	PAB-43	Alice Reef	4° 46' 12.43"	119° 3' 48.12"	1.66
58	PAB-44	Alice Reef	4° 47' 5.36"	119° 5' 12.94"	18.60
59	PAB-45	Omapoy Rk.	4° 55' 10.45"	119° 22' 1.30"	23.37
60	PAB-46	Bukut Lapis Pt.	5° 2' 23.73"	119° 44' 18.14"	44.20
61	PAB-47	Pearl Bank	5° 46' 35.15"	119° 39' 51.77"	75.18
62	PAB-48	Baguan Is.	6° 6' 1.19"	118° 26' 57.49"	8.56
63	PAB-48A	Taganak Is.	6° 4' 14.08"	118° 18' 33.33"	13.48
64	PAB-49	Great Bakkungan Is.	6° 11' 6.07"	118° 6' 53.13"	3.94
65	PAB-50	Lihiman Is.	6° 13' 39.90"	118° 3' 52.09"	5.53
66	PAB-51	Sibaung Is.	6° 17' 43.99"	118° 0' 5.44"	41.68
67	PAB-52	Muligi Is.	6° 52' 22.98"	118° 23' 37.43"	74.83
68	PAB-53	South Mangsee Is.	7° 30' 25.13"	117° 18' 40.82"	25.95
69	PAB-54	Balabac Is.	7° 48' 36.82"	116° 59' 57.30"	2.34
70	PAB-54A	Gnat Reef	7° 49' 45.88"	116° 57' 53.58"	5.07
71	PAB-54B	Balabac Great Reef	7° 52' 19.86"	116° 53' 28.73"	2.27
72	PAB-55	Balabac Great Reef	7° 54' 36.35"	116° 53' 16.64"	7.42
73	PAB-60	Ada Reef	8° 2' 0.26"	116° 54' 10.04"	11.28
74	PAB-61	Secam Is.	8° 11' 6.45"	117° 0' 56.16"	30.52

75	PAB-62	Latud Pt.	8° 37' 56.37"	117° 15' 51.23"	8.86
76	PAB-63	Tatub Pt.	8° 44' 46.92"	117° 21' 34.89"	10.94
77	PAB-63A	W Sicud Pt.	8° 53' 32.20"	117 °28' 15.78"	13.20
78	PAB-64	Tarumpitao Pt.	9° 2' 57.47"	117 ° 37' 38.88"	81.12
79	PAB-64B	Dry Is.	9° 59' 22.54"	118 °36' 53.61"	82.76
80	PAB-65C	Binangcolan Pt.	11° 13' 19.82"	119 °15' 17.74"	74.65
81	PAB-67	Pinnacle Rk.	12° 19' 35.22"	119 °50' 56.00"	93.88
82	PAB-68	Cabra Is.	13° 53' 21.45"	120 ° 1' 5.86"	115.69
83	PAB-71	Hermana Mayor Is.	15° 48' 43.61"	119 °46' 56.09"	9.30
84	PAB-72	Tamboho Pt.	15° 57' 51.67"	119 °44' 55.32"	12.06
85	PAB-73B	Rena Pt.	16° 9' 57.90"	119 °45' 15.76"	0.25
86	PAB-73	Rena Pt.	16° 10' 12.42"	119° 45' 11.95"	6.43
87	PAB-74	Rocky Ledge	16° 16' 34.46"	119° 46' 19.50"	0.65
88	PAB-74A	Piedra Pt.	16° 17' 12.70"	119° 46' 28.52"	1.30
89	PAB-75	Piedra Pt.	16° 18' 29.49"	119° 46' 44.94"	1.04
90	PAB-75C	Piedra Pt.	16° 19' 28.20"	119° 47' 7.69"	0.71
91	PAB-75D	Piedra Pt.	16° 20' 10.91"	119° 47' 10.76"	80.56
92	PAB-76	Dile Pt.	17° 34' 24.94"	120° 20' 33.36"	6.86
93	PAB-77	Pinget Is.	17° 41' 17.56"	120° 21' 2.02"	14.15
94	PAB-78	Badoc Is.	17° 55' 4.13"	120° 24' 40.56"	35.40
95	PAB-79	Cape Bojeador	18° 29' 32.42"	120° 33' 42.41"	1.77
96	PAB-79B	Bobon	18° 30' 52.88"	120° 34' 55.35"	53.23
97	PAB-80	Calagangan Pt.	19° 10' 14.78"	121° 12' 52.64"	98.07
98	PAB-82	Ibayat, Batanes	20° 43' 15.74"	121° 46' 57.80"	25.58
99	PAB-83	Amianan Is.	21° 7' 14.51"	121° 56' 44.22"	0.04
100	PAB-84	Amianan Is.	21° 7' 16.29"	121° 56' 46.17"	0.36
101	PAB-85	Amianan Is.	21° 7' 7.66"	121° 57' 7.58"	0.35

SECTION 2. The Kalayaan Island Group declared as belonging and subject to the sovereignty of the Philippines under Presidential Decree No. 1596, and the Scarborough Shoal, over which the Philippines exercises sovereignty and jurisdiction, shall be considered as "regime of islands" of the Republic of the Philippines under Article 121 of the United Nations Convention on the Law of the Sea.

SECTION 3. This Act shall be without prejudice to Philippine dominion and sovereignty over all portions of the national territory as defined under Article 1 of the Constitution of the Republic of the Philippines and by applicable laws.

SECTION 4. If any portion or provision of this Act is declared unconstitutional or invalid, the other portions or provisions hereof which are not affected thereby shall continue to be in full force and effect.

SECTION 5. This Act shall take effect fifteen days following its publication in the Official Gazette or in any two newspapers of general circulation.

Approved,