

SEVENTEENTH CONGRESS OF THE)
REPUBLIC OF THE PHILIPPINES)
Third Regular Session)



'19 JAN 22 P 6:13

SENATE

RECEIVED

COMMITTEE REPORT NO. 561

Submitted jointly by the Committees on Local Government; and Electoral Reforms
and People's Participation on JAN 22 2019.

RE: House Bill No. **7311**

Recommending its approval with amendments.

Sponsor: Senator Angara

MR. PRESIDENT:

The Committees on Local Government; and Electoral Reforms and People's
Participation, to which were referred **House Bill No. 7311**, introduced by
Representative Josephine Y. Ramirez-Sato, entitled:

**"AN ACT CREATING A BARANGAY TO BE KNOWN AS BARANGAY STA.
MARIA IN THE MUNICIPALITY OF ABRA DE ILOG, PROVINCE OF
OCCIDENTAL MINDORO"**

have considered the same and have the honor to report it back to the Senate with
the recommendation that it be approved with the following amendments:

1. On page 1, delete lines 6-7 or the whole Section 2 and in lieu thereof, insert a new Section to read as follows:

"SEC. 2. TERRITORIAL BOUNDARIES. – THE TERRITORIAL BOUNDARIES OF BARANGAY STA. MARIA SHALL BE IDENTIFIED AS FOLLOWS:

Line	Direction	Adjoining Lots/Features
1 to 73	N	VERDE ISLAND PASSAGE
73 to 85	E	BARANGAY WAWA
85-86	SE	BARANGAY SAN VICENTE
86-87-1	W	MUNICIPALITY OF PALUAN

The Technical Description of Barangay Sta. Maria is as follows:

Line	Bearing				Distance
Tie Point-1	N.	68°	06'	W.	15,717.440 m.
1-2	S.	65°	35'	E.	169.922 m.
2-3	S.	69°	41'	E.	63.224 m.
3-4	S.	69°	27'	E.	56.287 m.
4-5	S.	77°	25'	E.	95.639 m.
5-6	S.	81°	56'	E.	83.166 m.
6-7	S.	77°	13'	E.	76.984 m.
7-8	S.	64°	28'	E.	120.666 m.
8-9	S.	64°	11'	E.	107.739 m.
9-10	S.	79°	39'	E.	80.861 m.
10-11	N.	86°	40'	E.	82.675 m.
11-12	N.	85°	11'	E.	91.502 m.
12-13	N.	86°	21'	E.	162.440 m.
13-14	N.	87°	56'	E.	127.480 m.
14-15	N.	88°	07'	E.	139.744 m.
15-16	N.	89°	04'	E.	194.581 m.
16-17	S.	72°	39'	E.	81.882 m.
17-18	S.	63°	16'	E.	118.677 m.
18-19	S.	58°	55'	E.	70.483 m.
19-20	S.	82°	44'	E.	41.622 m.
20-21	N.	52°	55'	E.	36.433 m.
21-22	N.	81°	46'	E.	44.775 m.
22-23	S.	70°	59'	E.	57.785 m.
23-24	S.	51°	19'	E.	63.995 m.
24-25	S.	68°	13'	E.	43.129 m.
25-26	Due East				45.388 m.
26-27	N.	59°	41'	E.	38.569 m.
27-28	N.	71°	35'	E.	39.777 m.
28-29	S.	72°	16'	E.	55.028 m.

29-30	S.	43°	28'	E.	54.856 m.
30-31	S.	44°	05'	E.	112.748 m.
31-32	S.	27°	02'	E.	78.248 m.
32-33	S.	13°	58'	E.	76.522 m.
33-34	S.	10°	48'	E.	99.250 m.
34-35	S.	03°	06'	E.	86.013 m.
35-36	S.	21°	31'	E.	82.337 m.
36-37	S.	25°	12'	E.	59.004 m.
37-38	S.	45°	01'	E.	59.715 m.
38-39	S.	45°	38'	E.	153.989 m.
39-40	S.	58°	24'	E.	113.338 m.
40-41	S.	49°	25'	E.	68.447 m.
41-42	S.	80°	00'	E.	128.197 m.
42-43	N.	85°	14'	E.	89.424 m.
43-44	N.	74°	04'	E.	108.121 m.
44-45	N.	58°	01'	E.	140.097 m.
45-46	N.	79°	23'	E.	120.891 m.
46-47	S.	86°	11'	E.	111.644 m.
47-48	S.	86°	59'	E.	141.294 m.
48-49	S.	76°	14'	E.	123.873 m.
49-50	S.	88°	20'	E.	69.502 m.
50-51	N.	77°	29'	E.	55.892 m.
51-52	N.	57°	52'	E.	83.530 m.
52-53	N.	46°	04'	E.	78.583 m.
53-54	N.	65°	42'	E.	68.734 m.
54-55	N.	67°	24'	E.	78.809 m.
55-56	N.	81°	24'	E.	114.542 m.
56-57	S.	88°	58'	E.	139.591 m.
57-58	S.	84°	48'	E.	153.637 m.
58-59	S.	62°	07'	E.	124.266 m.
59-60	S.	70°	13'	E.	171.665 m.
60-61	N.	82°	53'	E.	104.180 m.
61-62	N.	70°	21'	E.	96.045 m.
62-63	N.	63°	27'	E.	86.677 m.
63-64	N.	71°	35'	E.	102.155 m.
64-65	S.	73°	19'	E.	67.452 m.
65-66	S.	58°	01'	E.	60.940 m.
66-67	S.	83°	40'	E.	117.016 m.
67-68	N.	89°	49'	E.	117.722 m.
68-69	N.	75°	58'	E.	159.834 m.
69-70	N.	57°	07'	E.	130.808 m.
70-71	N.	59°	57'	E.	141.825 m.
71-72	N.	79°	07'	E.	171.067 m.
72-73	N.	74°	29'	E.	120.694 m.
73-74	S.	17°	32'	W.	154.714 m.
74-75	S.	12°	19'	W.	143.020 m.

75-76	S.	04°	30'	W.	203.993 m.
76-77	S.	04°	10'	E.	297.830 m.
77-78	S.	19°	10'	E.	439.300 m.
78-79	S.	03°	30'	E.	396.118 m.
79-80	S.	01°	51'	E.	767.016 m.
80-81	S.	08°	47'	W.	740.575 m.
81-82	S.	13°	42'	E.	564.494 m.
82-83	S.	10°	04'	W.	996.656 m.
83-84	S.	01°	32'	W.	789.108 m.
84-85	S.	05°	53'	E.	1,021.858 m.
85-86	S.	81°	34'	W.	6,735.512 m.
86-87	N.	03°	53'	W.	5,084.160 m.
87-1	N.	13°	22'	E.	3,239.616 m.

Containing an area of 47,502,397 square meters, more or less."

2. On page 4, line 7, replace the year "2013" with "**2014**".

Respectfully submitted:



SONNY ANGARA
Chairperson
Committee on Local Government



AQUILINO "KOKO" PIMENTEL III
Chairperson

Committee on Electoral Reforms & People's Participation

VICE CHAIRS:



RISA HONTIVEROS



JOSEPH VICTOR G. EJERCITO



WIN GATCHALIAN

RICHARD GORDON



FRANCIS "KIKO" PANGILINAN

MEMBERS:

GREGORIO B. HONASAN II



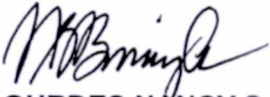
JOEL MILLANUEVA

LOREN LEGARDA




CYNTHIA VILLAR

EMMANUEL "MANNY" D. PACQUIAO



MA. LOURDES NANCY S. BINAY



PAOLO BENIGNO "BAM" AQUINO IV

FRANCIS "CHIZ" G. ESCUDERO




GRACE POE


ANTONIO "SONNY" F. TRILLANES IV

EX-OFFICIO MEMBERS:

FRANKLIN M. DRILON
Senate Minority Leader



JUAN MIGUEL F. ZUBIRI
Senate Majority Leader



RALPH G. RECTO
Senate President Pro-Tempore

Hon. VICENTE C. SOTTO III
Senate President



HOUSE OF REPRESENTATIVES

H. No. 7311

BY REPRESENTATIVE RAMIREZ-SATO, PER COMMITTEE REPORT
No. 643

AN ACT CREATING A BARANGAY TO BE KNOWN AS
BARANGAY STA. MARIA IN THE MUNICIPALITY OF
ABRA DE ILOG, PROVINCE OF OCCIDENTAL MINDORO

*Be it enacted by the Senate and House of Representatives of the
Philippines in Congress assembled:*

1 SECTION 1. *Creation of Barangay Sta. Maria.* – The sitios of
2 Amatang, Sto. Tomas, Guiginto, Balagnan, Iba and Agsigang are
3 hereby separated from Barangay Wawa, Municipality of Abra de
4 Ilog, Province of Occidental Mindoro to constitute a distinct and
5 independent barangay to be known as Barangay Sta. Maria.

6 SEC. 2. *Territorial Boundaries.* – The territorial boundaries
7 of Barangay Sta. Maria are hereby described as follows:

POINT	EASTING	NORTHING	SIDE	DISTANCE (m)
Pt0	120.591540009	13.497404994	Pt0-Pt1	169.92
Pt1	120.592974796	13.496784143	Pt1-Pt2	63.22
Pt2	120.593524158	13.496591078	Pt2-Pt3	56.29
Pt3	120.594012522	13.496417248	Pt3-Pt4	95.64
Pt4	120.594875494	13.496234331	Pt4-Pt5	83.17
Pt5	120.595636742	13.496136190	Pt5-Pt6	76.98

Pt6	120.596331384	13.495988948	Pt6-Pt7	120.67
Pt7	120.597341279	13.495528697	Pt7-Pt8	107.74
Pt8	120.598240893	13.495113391	Pt8-Pt9	82.67
Pt9	120.599002422	13.495164118	Pt9-Pt10	91.5
Pt10	120.599843492	13.495241590	Pt10-Pt11	162.44
Pt11	120.601339164	13.495349338	Pt11-Pt12	127.48
Pt12	120.602514883	13.495402121	Pt12-Pt13	139.74
Pt13	120.603803894	13.495455939	Pt13-Pt14	194.58
Pt14	120.605599751	13.495501733	Pt14-Pt15	81.88
Pt15	120.606323495	13.495288024	Pt15-Pt16	118.68
Pt16	120.607306822	13.494815060	Pt16-Pt17	70.48
Pt17	120.607867370	13.494491624	Pt17-Pt18	41.62
Pt18	120.608249013	13.494447697	Pt18-Pt19	36.43
Pt19	120.608515363	13.494648726	Pt19-Pt20	65.2
Pt20	120.609117290	13.494647384	Pt20-Pt21	35.7
Pt21	120.609429943	13.494545258	Pt21-Pt22	63.99
Pt22	120.609894730	13.494188299	Pt22-Pt23	43.13
Pt23	120.610265906	13.494047227	Pt23-Pt24	45.39
Pt24	120.610684929	13.494051221	Pt24-Pt25	38.57
Pt25	120.610990557	13.494230038	Pt25-Pt26	39.78
Pt26	120.611337843	13.494346889	Pt26-Pt27	55.03
Pt27	120.611823231	13.494200074	Pt27-Pt28	54.86
Pt28	120.612175200	13.493843705	Pt28-Pt29	112.75
Pt29	120.612906628	13.493118903	Pt29-Pt30	78.25
Pt30	120.613241217	13.492492341	Pt30-Pt31	76.52
Pt31	120.613418391	13.491823072	Pt31-Pt32	99.25
Pt32	120.613598836	13.490943924	Pt32-Pt33	86.01
Pt33	120.613649487	13.490168393	Pt33-Pt34	82.34
Pt34	120.613935155	13.489479019	Pt34-Pt35	59
POINT	EASTING	NORTHING	SIDE	DISTANCE (m)
Pt35	120.614171875	13.488998892	Pt35-Pt36	59.71
Pt36	120.614565590	13.488621235	Pt36-Pt37	153.99
Pt37	120.615591522	13.487658103	Pt37-Pt38	113.34
Pt38	120.616488021	13.487130040	Pt38-Pt39	68.45
Pt39	120.616971907	13.486732311	Pt39-Pt40	128.2
Pt40	120.618139410	13.486542262	Pt40-Pt41	89.42

Pt41	120.618961434	13.486617206	Pt41-Pt42	108.12
Pt42	120.619918582	13.486894468	Pt42-Pt43	140.1
Pt43	120.621008967	13.487575280	Pt43-Pt44	120.89
Pt44	120.622103919	13.487786902	Pt44-Pt45	111.64
Pt45	120.623132981	13.487729509	Pt45-Pt46	141.29
Pt46	120.624436247	13.487674670	Pt46-Pt47	123.87
Pt47	120.625549609	13.487418869	Pt47-Pt48	69.5
Pt48	120.626191153	13.487406676	Pt48-Pt49	55.89
Pt49	120.626693797	13.487520878	Pt49-Pt50	83.53
Pt50	120.627342844	13.487928448	Pt50-Pt51	78.58
Pt51	120.627851474	13.488434737	Pt51-Pt52	68.73
Pt52	120.628427281	13.488695747	Pt52-Pt53	78.81
Pt53	120.629096272	13.488975715	Pt53-Pt54	114.54
Pt54	120.630140304	13.489140340	Pt54-Pt55	139.59
Pt55	120.631429020	13.489129767	Pt55-Pt56	153.64
Pt56	120.632842798	13.489017300	Pt56-Pt57	124.26
Pt57	120.633862002	13.488501818	Pt57-Pt58	171.66
Pt58	120.635358440	13.487990951	Pt58-Pt59	104.18
Pt59	120.636311670	13.488116554	Pt59-Pt60	96.04
Pt60	120.637143849	13.488416214	Pt60-Pt61	86.68
Pt61	120.637856224	13.488772980	Pt61-Pt62	102.15
Pt62	120.638748153	13.489072980	Pt62-Pt63	67.45
Pt63	120.639346379	13.488903647	Pt63-Pt64	60.94
Pt64	120.639826443	13.488616517	Pt64-Pt65	117.02
Pt65	120.640901289	13.488509996	Pt65-Pt66	117.72
Pt66	120.641988063	13.488523618	Pt66-Pt67	159.83
Pt67	120.643416183	13.488887231	Pt67-Pt68	130.81
Pt68	120.644424029	13.489538391	Pt68-Pt69	141.82
Pt69	120.645551091	13.490190668	Pt69-Pt70	171.07
POINT	EASTING	NORTHING	SIDE	DISTANCE (m)
Pt70	120.647099139	13.490497032	Pt70-Pt71	137.5
Pt71	120.648324104	13.490823109	Pt71-Pt72	51.22
Pt72	120.648791013	13.490896696	Pt72-Pt73	224.77
Pt73	120.648458914	13.488892036	Pt73-Pt74	143.09
Pt74	120.648179057	13.487628541	Pt74-Pt75	204.09
Pt75	120.648033926	13.485790015	Pt75-Pt76	297.98

Pt76	120.648237387	13.483105139	Pt76-Pt77	439.51
Pt77	120.649575148	13.479356097	Pt77-Pt78	396.31
Pt78	120.649803815	13.475782365	Pt78-Pt79	767.39
POINT	EASTING	NORTHING	SIDE	DISTANCE (m)
Pt79	120.650041997	13.468852782	Pt79-Pt80	740.94
Pt80	120.649006261	13.462235497	Pt80-Pt81	564.77
Pt81	120.650247959	13.457279559	Pt81-Pt82	997.14
Pt82	120.648652005	13.448406665	Pt82-Pt83	789.5
Pt83	120.648466945	13.441275742	Pt83-Pt84	592.91
Pt84	120.646195558	13.436401873	Pt84-Pt85	6631.82
Pt85	120.586652533	13.422504135	Pt85-Pt86	5073.81
Pt86	120.585044828	13.468317820	Pt86-Pt0	3295.45

1 SEC. 3. *Conduct and Supervision of Plebiscite.* - The
2 plebiscite conducted and supervised by the Commission on Elections
3 (COMELEC) pursuant to Provincial Resolution No. 124, series of
4 2013, of the Sangguniang Panlalawigan of the Province of
5 Occidental Mindoro, which ratified the creation of Barangay
6 Sta. Maria as proclaimed by the Plebiscite Board of Canvassers on
7 September 13, 2013 shall serve as substantial compliance with the
8 plebiscite requirement under Section 10 of Republic Act No. 7160,
9 as amended, otherwise known as the Local Government Code
10 of 1991.

11 SEC. 4. *Incumbent Barangay Officials.* - The incumbent
12 barangay officials of Barangay Sta. Maria, Municipality of Abra de
13 Ilog, Province of Occidental Mindoro shall continue to hold office
14 until such time that their successors have been duly elected and
15 qualified.

16 SEC. 5. *Public Infrastructure and Facilities.* - All public
17 infrastructure and facilities for public use existing therein at the

1 time of the approval of this Act are hereby transferred without cost
2 or compensation to and shall be administered by the new barangay.

3 SEC. 6. *Internal Revenue Allotment Shares.* - Barangay
4 Sta. Maria shall be entitled to Internal Revenue Allotment (IRA)
5 shares pursuant to Section 285 of Republic Act No. 7160, as
6 amended, otherwise known as the Local Government Code of 1991.

7 SEC. 7. *Effectivity.* - This Act shall take effect fifteen (15)
8 days after its publication in the *Official Gazette* or in a newspaper of
9 general circulation.

Approved,

O