

**SEVENTEENTH CONGRESS OF THE REPUBLIC
OF THE PHILIPPINES**
Third Regular Session



Senate
Office of the Secretary

'19 MAY 23 P12:06

SENATE

RECEIVED

COMMITTEE REPORT NO. 698

Submitted jointly by the Committees on Local Government; and Electoral Reforms and Peoples Participation on MAY 23 2019.

Re: House Bill No. **7801**

Recommending its approval without amendment.

Sponsor: Senator Angara

MR. PRESIDENT:

The Committees on Local Government; and Electoral Reforms and People's Participation to which were referred **House Bill No. 7801**, introduced by Representative Frederick "Erick" F. Abueg, entitled:

**"AN ACT CREATING A BARANGAY TO BE KNOWN AS BARANGAY PANACAN-2 IN
THE MUNICIPALITY OF NARRA, PROVINCE OF PALAWAN"**

have considered the same and have the honor to report it back to the Senate with the recommendation that it be approved without amendment.

Respectfully submitted:

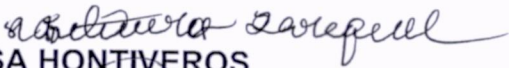


SONNY ANGARA
Chairperson
Committee on Local Government

AQUILINO "KOKO" PIMENTEL III

Chairperson
Committee on Electoral Reforms & People's Participation

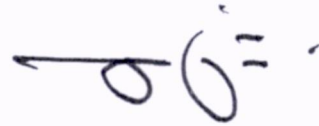
VICE CHAIRS:



RISA HONTIVEROS



WIN GATCHALIAN




JOSEPH VICTOR G. EJERCITO



RICHARD GORDON

FRANCIS "KIKO" PANGILINAN



GREGORIO B. HONASAN II

MEMBERS:



LOREN LEGARDA




JOEL VILLANUEVA

CYNTHIA VILLAR

EMMANUEL "MANNY" D. PACQUIAO

PAOLO BENIGNO "BAM" AQUINO IV



MA. LOURDES NANCY S. BINAY




FRANCIS "CHIZ" G. ESCUDERO

GRACE POE

ANTONIO "SONNY" F. TRILLANES IV


EX-OFFICIO MEMBERS:



FRANKLIN M. DRILON
Senate Minority Leader



JUAN MIGUEL F. ZUBIRI
Senate Majority Leader



RALPH G. RECTO
Senate President Pro-Tempore

Hon. VICENTE C. SOTTO III
Senate President



HOUSE OF REPRESENTATIVES

H. No. 7801

BY REPRESENTATIVE ABUEG, PER COMMITTEE REPORT NO. 768

AN ACT CREATING A BARANGAY TO BE KNOWN AS
BARANGAY PANACAN-2 IN THE MUNICIPALITY OF
NARRA, PROVINCE OF PALAWAN

*Be it enacted by the Senate and House of Representatives of the
Philippines in Congress assembled:*

1 SECTION 1. *Creation of Barangay Panacan-2.* – The Sitio
2 Panacan-2 is hereby separated from Barangay Panacan in the
3 Municipality of Narra, Province of Palawan to constitute a distinct
4 and independent barangay to be known as Barangay Panacan-2.

5 SEC. 2. *Territorial Boundaries.* – The territorial boundaries
6 of Barangay Panacan-2 are hereby described as follows:

7 “Bounded on the Northwest along lines 1, 2, 3, 4, 5, 6, 7, 8,
8 and 9 by national highway 60.0 meters wide; on the Northeast along
9 lines 9, 10, 11, and 12 by Lot 8035, Cad 797-D Narra Cadastre and
10 Barangay Antipuluan; on the Southeast along lines 12, 13, 14, 15,
11 16, 17, 18, 19, 20, 21, and 22 by Sulu Sea and lines 22, 23, 24, 25,
12 and 26 by Lot Cad 797-D Narra Cadastre; and on the South along

lines 29, 30, 31, 32, 33, 34, 35, 36, 37, 38, 39, 40, and 41 by
Barangay Panacan center line of existing provincial road."

"Beginning at the point marked "1" on plan being S. 48'35"W;
2,069.48 meters from BLLM No. 1 Cad 797-D Narra Cadastre
containing an area two million nine hundred fifty-eight thousand
eight hundred eighty-four (2,958,884) square meters:

Thence	N. 49'59'E	7.65 m. to point "2"
Thence	N. 53'34'E	224.01 m. to point "3"
Thence	N. 53'14'E	490.00 m. to point "4"
Thence	N. 53'15'E	296.00 m. to point "5"
Thence	N. 53'17'E	40.04 m. to point "6"
Thence	N. 53'13'E	158.19 m. to point "7"
Thence	N. 53'14'E	226.43 m. to point "8"
Thence	N. 42'19'E	258.66 m. to point "9"
Thence	S. 24'38'E	400.00 m. to point "10"
Thence	S. 24'38'E	400.00 m. to point "11"
Thence	S. 24'38'E	372.77 m. to point "12"
Thence	S. 63'32'W	68.20 m. to point "13"
Thence	S. 63'32'W	47.00 m. to point "14"
Thence	S. 27'33'W	12.00 m. to point "15"
Thence	S. 27'34'W	81.86 m. to point "16"
Thence	S. 85'12'E	77.88 m. to point "17"
Thence	S. 17'41'W	178.81 m. to point "18"
Thence	S. 20'15'W	177.22 m. to point "19"
Thence	S. 12'58'W	216.44 m. to point "20"
Thence	S. 5'15'W	392.05 m. to point "21"
Thence	S. 01'37'E	204.62 m. to point "22"
Thence	N. 89'57'W	232.44 m. to point "23"

1	Thence	S. 85°07'W	103.17 m. to point "24"
2	Thence	S. 50°03'W	152.03 m. to point "25"
3	Thence	S. 57°14'W	229.68 m. to point "26"
4	Thence	S. 74°44'W	134.72 m. to point "27"
5	Thence	S. 83°22'W	152.39 m. to point "28"
6	Thence	S. 82°51'W	100.00 m. to point "29"
7	Thence	N. 01°43'W	41.68 m. to point "30"
8	Thence	N. 61°17'W	183.43 m. to point "31"
9	Thence	N. 40°00'W	240.25 m. to point "32"
10	Thence	N. 28°31'W	22.26 m. to point "33"
11	Thence	N. 07°27'W	22.13 m. to point "34"
12	Thence	N. 01°49'E	450.69 m. to point "35"
13	Thence	N. 08°59'E	17.82 m. to point "36"
14	Thence	N. 17°54'E	224.43 m. to point "37"
15	Thence	N. 07°25'E	27.43 m. to point "38"
16	Thence	N. 11°56'W	59.92 m. to point "39"
17	Thence	N. 29°09'W	118.51 m. to point "40"
18	Thence	N. 30°58'W	426.35 m. to point of the beginning;

19 SEC. 3. *Conduct and Supervision of Plebiscite.* – The
20 plebiscite conducted and supervised by the Commission on Elections
21 (COMELEC) pursuant to Provincial Ordinance No. 935, Series of
22 2006, of the Sangguniang Panlalawigan of the Province of Palawan,
23 which ratified the creation of Barangay Panacan-2 as proclaimed by
24 the Plebiscite Board of Canvassers on December 6, 2006 shall serve
25 as substantial compliance with the plebiscite requirement under
26 Section 10 of Republic Act No. 7160, as amended, otherwise known
27 as the Local Government Code of 1991.

28 SEC. 4. *Incumbent Barangay Officials.* – The incumbent
29 barangay officials of Barangay Panacan-2, Municipality of Narra,