


EIGHTEENTH CONGRESS OF THE REPUBLIC)
OF THE PHILIPPINES)
First Regular Session)



SENATE

20 FEB -3 P6:48

COMMITTEE REPORT NO. 38 RECEIVED BY: 

Submitted jointly by the Committees on Local Government; and Electoral Reforms and Peoples Participation on FEB - 3 2020.

Re: **House Bill No. 4961**

Recommending its approval without amendment.

Sponsor: **Senator Tolentino**


MR. PRESIDENT:

The Committees on Local Government and Electoral Reforms and Peoples Participation, to which were referred **House Bill No. 4961**, introduced by Representative Elpidio F. Barzaga Jr., entitled:

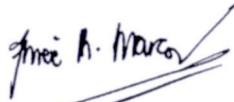
"AN ACT CREATING A BARANGAY TO BE KNOWN AS BARANGAY H-2 IN THE CITY OF DASMARINAS, PROVINCE OF CAVITE"

have considered the same and have the honor to report them back to the Senate with the recommendation that it be approved without amendment.

Respectfully submitted:



FRANCIS "TOL" N. TOLENTINO
Chairperson
Committee on Local Government



IMEE R. MARCOS
Chairperson
Committee on Electoral Reforms & Peoples Participation
Vice Chairperson - Committee on Local Government

VICE CHAIRPERSON:

PANFILO M. LACSON
Committee on Electoral Reforms & Peoples Participation

MEMBERS:



RONALD "BATO" DELA ROSA
Local Government
Electoral Reforms & Peoples Participation



CHRISTOPHER BONG GO
Local Government
Electoral Reforms & Peoples Participation



RAMON BONG REVILLA JR.
Local Government
Electoral Reforms & Peoples Participation



MARIA LOURDES NANCY S. BINAY
Local Government
Electoral Reforms and Peoples Participation



CYNTHIA A. VILLAR
Local Government
Electoral Reforms & Peoples Participation

JOEL VILLANUEVA
Local Government
Electoral Reforms & Peoples Participation



AQUILINO "KOKO" PIMENTEL III
Local Government
Electoral Reforms & Peoples Participation

FRANCIS "KIKO" PANGILINAN
Local Government
Electoral Reforms & Peoples Participation

RISA HONTIVEROS
Local Government
Electoral Reforms & Peoples Participation



WIN GATCHALIAN
Local Government

EX- OFFICIO MEMBERS:



FRANKLIN M. DRILON
Senate Minority Leader



JUAN MIGUEL F. ZUBIRI
Senate Majority Leader

RALPH G. RECTO
President Pro-Tempore



HOUSE OF REPRESENTATIVES

H. No. 4961

BY REPRESENTATIVE BARZAGA, PER COMMITTEE REPORT NO. 57

AN ACT CREATING A BARANGAY TO BE KNOWN AS
BARANGAY H-2 IN THE CITY OF DASMARIÑAS,
PROVINCE OF CAVITE

*Be it enacted by the Senate and House of Representatives of the Philippines in
Congress assembled:*

1 SECTION 1. *Creation of Barangay H-2.* - There is hereby
2 created a barangay to be known as Barangay H-2 in the City of
3 Dasmariñas, Province of Cavite.

4 SEC. 2. *Territorial Boundaries.* - The territorial boundaries
5 of Barangay H-2 are hereby described as follows:

6	Line	Direction	Adjoining Loc(s)
7			
8	1-10	SE.	CENTER LINE OF MANGUBAT
9			AVENUE AND BEYOND BY
10			BGY. OF BUROL-1, CASE-13,
11			CAD 1302-D
12			
13	10-22	SW.	CENTERLINE OF IMUS RIVER
14			AND BEYOND BY BGY. OF
15			BUROL, MAIN CASE-12,
16			CAD 1302-D
17			
18	22-24	NW.	BGY. OF SAN MANUEL II,
19			CASE-37, CAD 1302-D
20			

1	24-38	NE, NW, SW & NW	BGY OF STA. LUCIA, CASE-41, CAD 1302-D
2			
3			
4	38-63	NE.	CENTERLINE OF PASONG BAKA CREEK AND BEYOND BY BGY OF SULTAN ESMAEL, CASE 45, CAD 1302-D
5			
6			
7			
8			
9	63-1	SE.	CENTERLINE OF ROAD AND BEYOND BY BGY OF BUROL-1, CASE-13, CAD 1302-D
10			
11			

12 Tie Point:

13 ELLM. NO. 1, CAD 1302 D, DASMARIÑAS CAD

14 Lot Description:

15	Line	Bearing	Distance
16	Tie Point-1	N 79° 02' E	2399.56 m.
17	1-2	S 25° 59' W	18.45 m.
18	2-3	S 46° 02' W	14.78 m.
19	3-4	S 51° 32' W	59.93 m.
20	4-5	S 60° 59' W	24.52 m.
21	5-6	S 71° 13' W	23.30 m.
22	6-7	S 74° 18' W	90.27 m.
23	7-8	S 76° 50' W	24.01 m.
24	8-9	N 60° 49' E	31.32 m.
25	9-10	S 60° 49' W	31.32 m.
26	10-11	N 24° 48' W	32.55 m.
27	11-12	N 13° 08' E	38.21 m.
28	12-13	N 13° 46' E	69.22 m.
29	13-14	N 24° 04' W	72.59 m.
30	14-15	N 56° 42' W	64.91 m.

1	15-16	N 71° 56' W	71.97 m.
2	16-17	N 29° 42' E	55.32 m.
3	17-18	N 21° 39' W	83.61 m.
4	18-19	N 04° 28' W	80.75 m.
5	19-20	N 65° 32' W	82.85 m.
6	20-21	N 17° 07' W	83.37 m.
7	21-22	N 62° 45' W	81.16 m.
8	22-23	N 46° 06' E	17.33 m.
9	23-24	N 49° 53' E	47.60 m.
10	24-25	S 86° 14' E	5.07 m.
11	25-26	S 40° 24' E	212.52 m.
12	26-27	N 49° 26' E	54.23 m.
13	27-28	N 81° 57' W	8.44 m.
14	28-29	S 81° 57' E	8.44 m.
15	29-30	N 40° 20' W	176.24 m.
16	30-31	N 50° 23' E	65.71 m.
17	31-32	N 32° 52' E	15.37 m.
18	32-33	N 45° 11' E	9.58 m.
19	33-34	N 59° 50' W	7.79 m.
20	34-35	S 59° 50' E	7.79 m.
21	35-36	N 57° 54' E	26.93 m.
22	36-37	S 84° 51' E	34.30 m.
23	37-38	N 44° 17' E	17.17 m.
24	38-39	S 53° 18' E	29.39 m.
25	39-40	S 72° 20' E	40.76 m.

1	40-41	S 12° 26' E	38.51 m.
2	41-42	S 47° 51' E	65.27 m.
3	42-43	S 64° 26' E	18.24 m.
4	43-44	S 31° 00' E	43.23 m.
5	44-45	S 10° 20' E	29.52 m.
6	45-46	S 49° 43' E	36.12 m.
7	46-47	S 31° 56' E	41.04 m.
8	47-48	S 14° 25' E	49.44 m.
9	48-49	S 30° 38' E	27.55 m.
10	49-50	S 56° 19' E	57.89 m.
11	50-51	S 20° 50' E	26.65 m.
12	51-52	S 08° 55' E	32.46 m.
13	52-53	S 05° 17' E	22.94 m.
14	53-54	S 24° 40' E	9.43 m.
15	54-55	S 34° 01' E	19.79 m.
16	55-56	S 56° 04' E	7.70 m.
17	56-57	S 56° 11' E	19.71 m.
18	57-58	S 62° 08' E	17.52 m.
19	58-59	S 64° 03' E	66.25 m.
20	59-60	S 48° 31' E	21.21 m.
21	60-61	S 15° 41' E	36.21 m.
22	61-62	S 34° 49' E	7.12 m.
23	62-63	N 29° 40' E	9.52 m.
24	63-64	S 29° 40' W	9.52 m.
25	64-65	S 71° 20' W	84.16 m.

1	65-66	S 65° 03' W	13.74 m.
2	66-67	S 56° 34' W	13.90 m.
3	67-68	S 49° 34' W	69.21 m.
4	68-69	S 43° 48' W	13.25 m.
5	69-1	N 25° 59' E	18.45 m.

6 Description of Corners: Corners 1, 9, 28, 34 & 63 are BBM
 7 Nos. 131, 62, 132, 133 & 130, respectively, all, 20 x 20 x 100 cm.,
 8 corners 2 to 8 are centerline of
 9 Mangubat Avenue; corners 10 to 22 are
 10 centerline of Imus River; corners 23 & 24 are PS
 11 cyl. Conc. Monument; corners 25 to 33 are
 12 centerline of road; corners 36 to 62 are
 13 centerline of Pasong Baka Creek; and corners
 14 64-to 1 are centerline of road

15 *SEC. 3. Conduct and Supervision of Plebiscite.* - The
 16 plebiscite conducted and supervised by the Commission on Elections
 17 (COMELEC) pursuant to Provincial Ordinance No. 2000-004 of the
 18 Sangguniang Panlalawigan of Cavite, which ratified the creation of
 19 Barangay H-2 as proclaimed by the Plebiscite Board of Canvassers
 20 on 19 October 2003, shall serve as substantial compliance with the
 21 plebiscite requirement under Section 10 of Republic Act No. 7160,
 22 otherwise known as the "Local Government Code of 1991", as
 23 amended.

24 *SEC. 4. Incumbent Barangay Officials.* - The incumbent
 25 elected barangay officials of Barangay H-2, City of Dasmariñas
 26 shall continue to hold office until such time that their successors
 27 have been duly elected and qualified.

28 *SEC. 5. Public Infrastructure and Facilities.* - All public
 29 infrastructure and facilities existing therein at the time of the

1 approval of this Act are hereby transferred without cost or
2 compensation to and shall be administered by the new barangay.

3 SEC. 6. *Internal Revenue Allotment Shares.* - Barangay H-2
4 shall be entitled to Internal Revenue Allotment (IRA) shares
5 pursuant to Section 285 of the Local Government Code of 1991,
6 as amended.

7 SEC. 7. *Effectivity.* - This Act shall take effect fifteen (15)
8 days after its publication in the *Official Gazette* or in a newspaper of
9 general circulation.

Approved,

O
