

EIGHTEENTH CONGRESS OF THE)
REPUBLIC OF THE PHILIPPINES)
Third Regular Session)

'22 JAN 31 P1:42

SENATE

COMMITTEE REPORT NO. 572

Submitted by the Committees on Local Government; and Electoral Reforms and
People's Participation on JAN 31 2022.

Re: House Bill No. 4599

Recommending the approval of House Bill No. 4599, with amendments.

Sponsor: Senator Francis "Tol" N. Tolentino

MR. PRESIDENT:

The Committees on Local Government; and Electoral Reforms and People's
Participation, to which were referred **House Bill No. 4599**, introduced by
Representative Cyrille "Beng" F. Abueg-Zaldivar, entitled:

"AN ACT

**SEPARATING SITIO PANACAN-2 FROM BARANGAY PANACAN
IN THE MUNICIPALITY OF NARRA, PROVINCE OF PALAWAN
AND CONSTITUTING IT INTO A SEPARATE AND
INDEPENDENT BARANGAY TO BE KNOWN AS BARANGAY
PANACAN-2"**

have considered the same and have the honor to report it back to the Senate with the recommendation that House Bill No. 4599, be approved with the following amendments:

1. On page 1, line 5, to page 3, line 19, delete entire Section 2 and replace with a new Section 2, to read thus:

"SEC. 2. *Territorial Boundaries.* – The territorial boundaries of Barangay Panacan-2 shall be described as follows:

TECHNICAL DESCRIPTIONS

Survey Plan No. : **PB-4B-000019**
 Lot No. : **LOT 2 (PANACAN II)**
 Land Owner/Claimant : **BARANGAY PANACAN MUNICIPALITY OF NARRA**
 Location : **PANACAN, NARRA, PALAWAN**

Boundaries:

<u>Line</u>	<u>Direction</u>	<u>Adjoining Lots/Features</u>
1 to 6	NW	BARANGAY POBLACION
6-7-8-9-10	NE	LOT 8035, CAD. 797-D, NARRA CADASTRE, BARANGAY ANTIPULUAN
10 to 21	SE	SULU SEA
21 to 49-1	SW	LOT 1, PB-4B-000019, PANACAN I

Tie Point: BLLM No. 1, CAD. 797-D, NARRA CADASTRE
Lot Description:

<u>Line</u>	<u>Bearing</u>	<u>Distance</u>
Tie Point – 1	S 49° 35' W	2064.43 m.
1-2	N 36° 53' W	40.85 m.
2-3	S 36° 53' E	40.85 m.
3-4	N 53° 35' E	1,434.58 m.
4-5	N 42° 02' E	259.86 m.
5-6	S 70° 49' E	17.95 m.
6-7	N 70° 49' W	17.95 m.

7-8	S 44° 32' E	29.78 m.
8-9	S 40° 12' E	1.52 m.
9-10	S 24° 41' E	1,172.37 m.
10-11	S 54° 09' E	17.20 m.
11-12	N 54° 09' W	17.20 m.
12-13	S 62° 47' W	58.14 m.
13-14	S 63° 32' W	47.00 m.
14-15	S 27° 34' W	93.86 m.
15-16	S 85° 12' E	77.88 m.
16-17	S 17° 41' W	178.81 m.
17-18	S 20° 15' W	177.22 m.
18-19	S 12° 58' W	216.44 m.
19-20	S 05° 15' W	392.05 m.
20-21	S 00° 59' W	208.49 m.
21-22	N 89° 57' W	232.66 m.
22-23	S 85° 07' W	103.17 m.
23-24	S 50° 03' W	152.03 m.
24-25	N 85° 12' E	16.00 m.
25-26	S 85° 12' W	16.00 m.
26-27	S 57° 14' W	229.68 m.
27-28	S 74° 44' W	134.72 m.
28-29	S 83° 22' W	152.39 m.
29-30	S 82° 51' W	100.00 m.
30-31	N 30° 28' E	28.48 m.
31-32	N 19° 42' W	9.61 m.
32-33	N 52° 04' W	12.29 m.
33-34	N 62° 16' W	35.82 m.
34-35	N 59° 44' W	133.66 m.
35-36	N 41° 39' W	173.55 m.
36-37	N 38° 57' W	80.01 m.
37-38	N 21° 18' W	10.16 m.
38-39	N 18° 42' W	11.92 m.
39-40	N 08° 57' W	29.52 m.
40-41	N 01° 20' E	35.94 m.
41-42	N 02° 18' E	357.99 m.
42-43	N 04° 59' E	51.57 m.
43-44	N 15° 26' E	40.81 m.
44-45	N 18° 48' E	167.97 m.
45-46	N 12° 20' E	29.02 m.
46-47	N 00° 59' E	41.71 m.
47-48	N 14° 39' W	21.27 m.
48-49	N 23° 25' W	24.87 m.
49-1	N 31° 21' W	584.18 m.

**Area : THREE MILLION FOURTEEN THOUSAND FIVE HUNDRED FORTY-FIVE
(3,014,545) sq. m. more or less"**

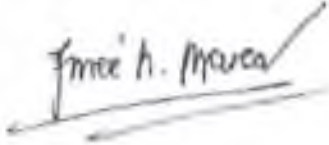
2. On page 4, lines 9 to 12, delete entire Section 6, and replace with a new Section 6, to read thus:

"SEC. 6. NATIONAL TAX ALLOTMENT SHARES. – BARANGAY PANACAN-2 SHALL BE ENTITLED TO AN ALLOTMENT DERIVED FROM NATIONAL TAXES PURSUANT TO SECTION 285 OF REPUBLIC ACT NO. 7160, OTHERWISE KNOWN AS THE LOCAL GOVERNMENT CODE, AS AMENDED."

3. Finally, to renumber the Sections accordingly, and subject to style.


Respectfully submitted:

Chairpersons



SEN. IMEE R. MARCOS

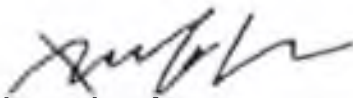
*Committee on Electoral Reforms and
People's Participation
Vice-Chairperson, Committee on
Local Government*



**SEN. FRANCIS "TOL" N.
TOLENTINO**

*Committee on Local Government
Member, Committee on Electoral
Reforms and People's Participation*

Vice-Chairperson



SEN. PANFILO M. LACSON

*Committee on Electoral Reforms and People's Participation
Member, Committee on Local Government*

Members




SEN. CHRISTOPHER BONG GO

*Committee on Local Government
Committee on Electoral Reforms and
People's Participation*

SEN. RONALD "BATO" DELA ROSA

*Committee on Local Government
Committee on Electoral Reforms and
People's Participation*



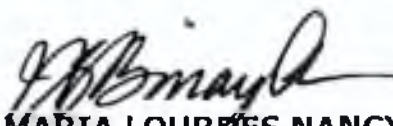
SEN. WIN GATCHALIAN
Committee on Local Government



SEN. RAMON BONG REVILLA JR.
Committee on Local Government
Committee on Electoral Reforms and
People's Participation



SEN. CYNTHIA A. VILLAR
Committee on Local Government
Committee on Electoral Reforms and
People's Participation



SEN. MARIA LOURDES NANCY S. BINAY
Committee on Local Government
Committee on Electoral Reforms and
People's Participation



SEN. AQUILINO "KOKO" PIMENTEL III
Committee on Local Government
Committee on Electoral Reforms and
People's Participation



SEN. JOEL VILLANUEVA
Committee on Local Government



SEN. RISA HONTIVEROS
Committee on Local Government
Committee on Electoral Reforms and
People's Participation



SEN. FRANCIS PANGILINAN
Committee on Local Government
Committee on Electoral Reforms and
People's Participation


Ex Officio Members



SEN. RALPH G. RECTO
President Pro-Tempore



SEN. JUAN MIGUEL F. ZUBIRI
Majority Leader



SEN. FRANKLIN M. DRILON
Minority Leader

HON. VICENTE C. SOTTO III
Senate President



HOUSE OF REPRESENTATIVES

II. No. 4599

BY REPRESENTATIVE ABUEG-ZALDIVAR, PER COMMITTEE
REPORT NO. 15

AN ACT SEPARATING SITIO PANACAN-2 FROM BARANGAY
PANACAN IN THE MUNICIPALITY OF NARRA,
PROVINCE OF PALAWAN AND CONSTITUTING IT INTO
A SEPARATE AND INDEPENDENT BARANGAY TO BE
KNOWN AS BARANGAY PANACAN-2

*Be it enacted by the Senate and House of Representatives of the
Philippines in Congress assembled:*

1 SECTION 1. *Creation of Barangay Panacan-2.* – Sitio
2 Panacan-2 is hereby separated from Barangay Panacan in the
3 Municipality of Narra, Province of Palawan to constitute a separate
4 and independent barangay to be known as Barangay Panacan-2.

5 SEC. 2. *Territorial Boundaries.* – The territorial boundaries
6 of Barangay Panacan-2 shall be described as follows:

7 "Bounded on the Northwest along lines 1, 2, 3, 4, 5, 6, 7, 8 and
8 9 by National Highway 60.0 meters wide; on the Northeast along
9 lines 9, 10, 11 and 12 by Lot 8035, Cad 797-D Narra Cadastre and
10 Barangay Antipuluan; on the Southeast along lines 12, 13, 14, 15,
11 16, 17, 18, 19, 20, 21 and 22 by Sulu Sea and lines 22, 23, 24, 25 and
12 26 by Lot Cad 797-D Narra Cadastre and on the South along lines

1 29, 30, 31, 32, 33, 34, 35, 36, 37, 38, 39, 40 and 1 by Barangay
2 Panacan center line of existing Provincial Road."

3 "Beginning at the point marked "1" on plan being S.48' 35' W;
4 2,069.48 meters from BLTM No. 1 Cad 797-D Narra Cadastre;

5	Thence	N. 49'59' E;	7.65 m. to point "2"
6	Thence	N. 53'34' E;	224.01 m. to point "3"
7	Thence	N. 53'14' E;	490.00 m. to point "4"
8	Thence	N. 53'15' E;	296.00 m. to point "5"
9	Thence	N. 53'17' E;	40.04 m. to point "6"
10	Thence	N. 53'13' E;	158.19 m. to point "7"
11	Thence	N. 53'14' E;	226.43 m. to point "8"
12	Thence	N. 42'19' E;	258.66 m. to point "9"
13	Thence	S. 24'38' E;	400.00 m. to point "10"
14	Thence	S. 24'38' E;	400.00 m. to point "11"
15	Thence	S. 24'38' E;	372.77 m. to point "12"
16	Thence	S. 63'32' W;	68.20 m. to point "13"
17	Thence	S. 63'32' W;	47.00 m. to point "14"
18	Thence	S. 27'33' W;	12.00 m. to point "15"
19	Thence	S. 27'34' W;	81.86 m. to point "16"
20	Thence	S. 85'12' E;	77.88 m. to point "17"
21	Thence	S. 17'41' W;	178.81 m. to point "18"
22	Thence	S. 20'15' W;	177.22 m. to point "19"
23	Thence	S. 12'58' W;	216.44 m. to point "20"
24	Thence	S. 05'15' W;	392.05 m. to point "21"
25	Thence	S. 01'37' E;	204.62 m. to point "22"
26	Thence	N. 89'57' W;	232.44 m. to point "23"
27	Thence	S. 85'07' W;	103.17 m. to point "24"
28	Thence	S. 50'03' W;	152.03 m. to point "25"

1	Thence	S. 57'14' W;	229.68 m. to point "26"
2	Thence	S. 74'44' W;	134.72 m. to point "27"
3	Thence	S. 83'22' W;	152.39 m. to point "28"
4	Thence	S. 82'51' W;	100.00 m. to point "29"
5	Thence	N. 01'43' W;	41.68 m. to point "30"
6	Thence	N. 61'17' W;	183.43 m. to point "31"
7	Thence	N. 40'00' W;	240.25 m. to point "32"
8	Thence	N. 28'31' W;	22.26 m. to point "33"
9	Thence	N. 07'27' W;	22.13 m. to point "34"
10	Thence	N. 01'49' E;	450.69 m. to point "35"
11	Thence	N. 08'59' E;	17.82 m. to point "36"
12	Thence	N. 17'54' E;	224.43 m. to point "37"
13	Thence	N. 07'25' E;	27.43 m. to point "38"
14	Thence	N. 11'56' W;	59.92 m. to point "39"
15	Thence	N. 29'09' W;	118.51 m. to point "40"
16	Thence	N. 30'58' W;	426.35 m. to point of the
17			beginning;

18 containing an area of two million nine hundred fifty-eight thousand
19 eight hundred eighty-four (2,958,884) square meters.

20 SEC. 3. *Conduct and Supervision of Plebiscite.* – The
21 plebiscite conducted and supervised by the Commission on Elections
22 (COMELEC) pursuant to *Sangguniang Panlalawigan ng Palawan*
23 Provincial Ordinance No. 935, Series of 2006, as amended, which
24 was duly ratified and proclaimed by the Plebiscite Board of
25 Canvassers on December 16, 2006, shall serve as substantial
26 compliance with the plebiscite requirement under Section 10 of
27 Republic Act No. 7160, as amended, otherwise known as the Local
28 Government Code of 1991.

1 SEC. 4. *Barangay Officials.* – The incumbent elected
2 barangay officials of the said barangay shall hold office in Barangay
3 Panacan-2 until such time that a new set of officers have been duly
4 elected and qualified.

5 SEC. 5. *Public Infrastructure and Facilities.* – All public
6 infrastructure and facilities existing therein at the time of the
7 approval of this Act are hereby transferred without cost or
8 compensation to and shall be administered by the new barangay.

9 SEC. 6. *Internal Revenue Allotment Shares.* – Barangay
10 Panacan-2 shall be entitled to Internal Revenue Allotment (IRA)
11 shares pursuant to Section 285 of the Local Government Code of
12 1991, as amended

13 SEC. 7. *Repealing Clause.* – All laws, decrees, executive
14 orders, rules and regulations, which are inconsistent with this Act
15 are hereby amended, repealed or modified accordingly.

16 SEC. 8. *Effectivity.* – This Act shall take effect fifteen (15)
17 days after its publication in the *Official Gazette* or in a newspaper of
18 general circulation

Approved,

O