

FOURTEENTH CONGRESS OF THE REPUBLIC }
OF THE PHILIPPINES }
Second Regular Session }

OFFICE OF THE SECRETARY

B NOV 26 P 6:38

SENATE

COMMITTEE REPORT NO. 201

RECEIVED BY 

Submitted by the Committee on Local Government on NOV 26 2008

Re : House Bill No. 3206

Recommending its approval with amendments.

Sponsor : Senator Aquino III

MR. PRESIDENT:

The Committee on Local Government, to which was referred House Bill No. 3206, introduced by Representative Ecleo, entitled:

**“AN ACT
AMENDING SECTION 1 OF REPUBLIC ACT NO. 6769, ENTITLED “AN ACT
CREATING THE MUNICIPALITY OF SAN JOSE IN THE PROVINCE OF [SURIGAO
DEL NORTE] DINAGAT ISLANDS”**

has considered the same and has the honor to report it back to the Senate with the recommendation that it be approved with the following amendments:

1. Delete the contents from page 2, line 5 up to page 3, line 3 and in lieu thereof insert the following technical description:

“BEGINNING AT POINT 1 (N LATITUDE 09° 59' 33", E
LONGITUDE 125° 33' 28"); THENCE TO MAHANGIN POINT
FOLLOWING THE SHORELINE OF MELGAR BAY IN THE NORTHERN
DIRECTION; THENCE FOLLOWING THE SHORELINE ALONG
TAGBABUI COVE IN THE SOUTHEASTERLY DIRECTION TO POINT 2
(N LATITUDE 10° 20' 10.8", E LONGITUDE 125° 35' 56"); SOUTHEAST,
2,7800.00 METERS TO POINT 3 (N LATITUDE 10° 01' 53.20", E
LONGITUDE 125° 37' 30.70"); DUE EAST, 1,365.00 METERS TO POINT

4 (N LATITUDE 10° 01' 53.20", E LONGITUDE 125° 38' 15.66"); DUE SOUTH, 4,265.00 METERS TO POINT 5 (N LATITUDE 09° 59' 33", E LONGITUDE 125° 38' 15.66"); DUE WEST, 8,600.00 METERS TO POINT 1, INCLUDING PUYO ISLAND: *PROVIDED*, THAT THE AREA COVERED THEREBY IS APPROXIMATELY 3,422 HECTARES."


2. On page 3, line 4, after the word "effect", delete the phrase "upon its approval." and in lieu thereof insert the phrase "FIFTEEN (15) DAYS AFTER ITS COMPLETE PUBLICATION IN AT LEAST TWO (2) NATIONAL NEWSPAPERS OF GENERAL CIRCULATION."

Respectfully submitted:


BENIGNO S. AQUINO III
Chairman


FRANCIS "CHIZ" G. ESCUDERO
Vice Chairman

Members:


EDGARDO J. ANGARA


with certification of
DEUR
ALAN PETER "COMPAÑERO" S. CAYETANO

may in legal title / amend

COMPANERA PIA S. CAYETANO


JUAN PONCE ENRILE


RICHARD J. GORDON

with my amend

JOKER P. ARROYO


RAMON BONG REVILLA JR.


RODOLFO G. BIAZON


LOREN B. LEGARDA


-M.A. MADRIGAL

ANTONIO "SONNY" F. TRILLANES IV

Ex-Officio Members:

with reservation
Jinggoy Estrada
JINGGOY EJERCITO ESTRADA
President Pro-Tempore

Francis Pangilinan
FRANCIS N. PANGILINAN
Majority Leader

Aquilino Q. Pimentel Jr.
AQUILINO Q. PIMENTEL JR.
Minority Leader

Hon. MANNY VILLAR
President
Senate of the Philippines
Pasay City

CONGRESS OF THE PHILIPPINES
FOURTEENTH CONGRESS
First Regular Session

}

HOUSE OF REPRESENTATIVES

H. No. 3206

BY REPRESENTATIVE ECLEO, PER COMMITTEE REPORT NO 101

AN ACT AMENDING SECTION 1 OF REPUBLIC ACT NO. 6769,
ENTITLED "AN ACT CREATING THE MUNICIPALITY OF SAN
JOSE IN THE PROVINCE OF [SURIGAO DEL NORTE] DINAGAT
ISLANDS"

*Be it enacted by the Senate and House of Representatives of the Philippines in
Congress assembled:*

1 SECTION 1. Section 1 of Republic Act No. 6769 is hereby amended to
2 read as follows:

3 "SECTION 1. Dinagat in the Province of [Surigao del
4 Norte] DINAGAT ISLANDS shall remain a municipality,
5 exercising powers and discharging functions over the areas
6 specified in the law of its creation, except Barangays San Jose,
7 Matingbe, Jacques, Aurelio, Mahayahay, San Juan, Don Ruben
8 Ecleo, Justiniana Edera, Sta. Cruz, Cuarenta, Wilson and Luna,

1 all of the aforesaid municipality, which are hereby segregated
2 therefrom to constitute a separate and independent Municipality
3 of San Jose, both in the Province of [Surigao del Norte]
4 **DINAGAT ISLANDS. It shall be bounded as follows:**

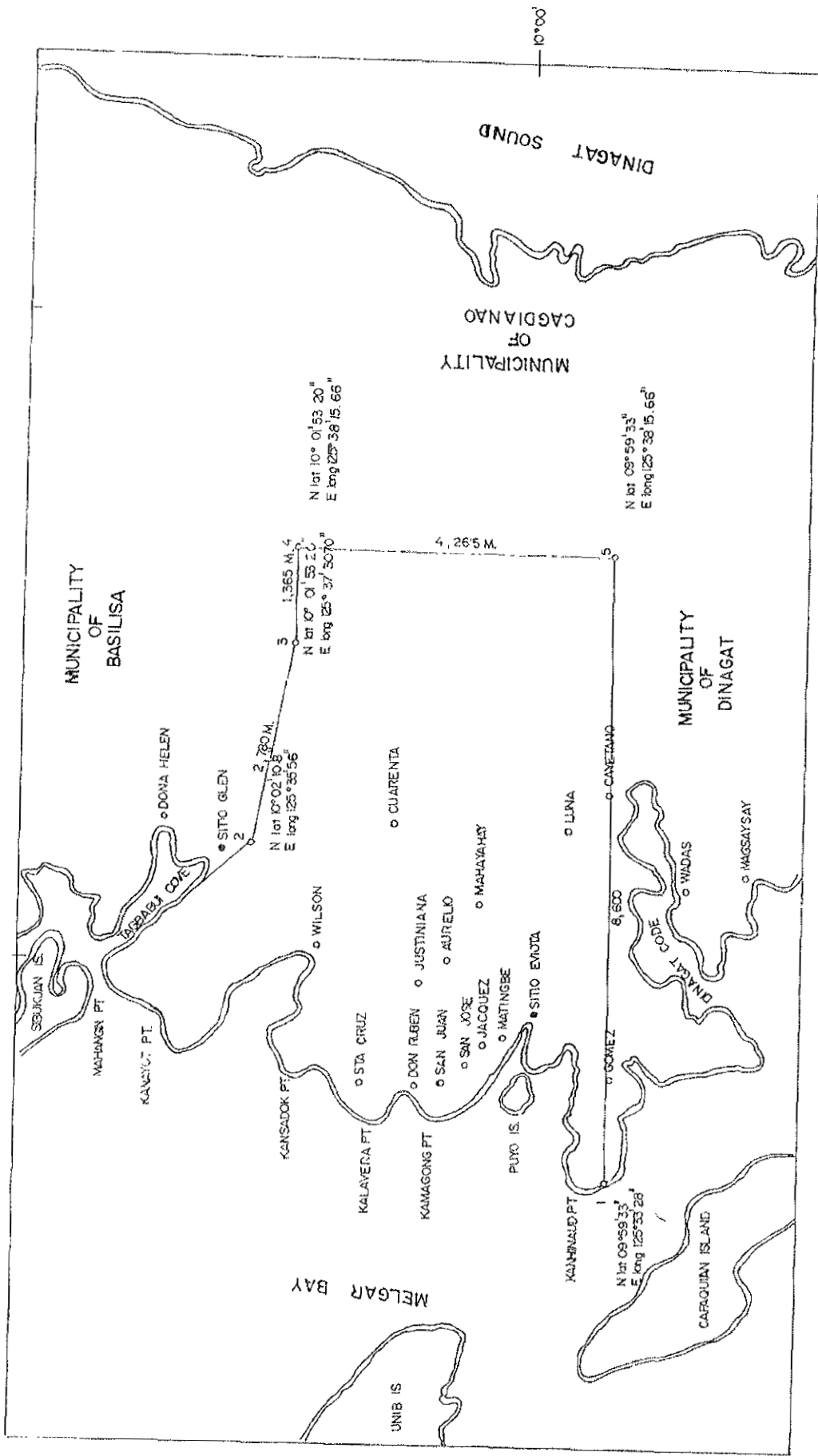
5 [Beginning at point 1(09°-59'-45.00"-125°-32'-30")
6 thence due North, 2,654.78 meters to point 2; due East, 10,463
7 meters to point 3; due West, 2,654.78 meters to point 4; due
8 West, 10,463.85 meters to point 1.]

9 "BEGINNING AT POINT 1 (N LATITUDE 09°59'33",
10 E LONGITUDE 125°30") THENCE, DUE NORTH, 5,780.00
11 METERS TO POINT 2 (N LATITUDE 1°02'43.09", E LONGITUDE
12 125°32'30"), DUE EAST 3,500.00 METERS TO POINT 3,
13 TRAVERSING KANAYOT POINT FOLLOWING THE SHORELINE
14 IN THE NORTHERN DIRECTION TO MAHANGIN POINT AND TO
15 THE SHORELINE SOUTHEASTERLY DIRECTION TO POINT 4 (N
16 LATITUDE 10°02'23", E LONGITUDE 125°35'52");
17 SOUTHEAST, 2,780.00 METERS TO POINT 5 (BUGTONG LUBI)
18 (N LATITUDE 10°01'53.20", E LONGITUDE 125°37'30.70");
19 DUE EAST, 1,365.00 METERS TO POINT 6 (N LATITUDE
20 10°01'53.20", E LONGITUDE 125°38'15.66"); DUE SOUTH,



1 4,265.00 METERS TO POINT 7 (N LATITUDE 09°59'33",
2 E LONGITUDE 125°38'15.66") DUE WEST, 10,463.00 METERS
3 TO POINT I."

4 SEC. 2. This Act shall take effect upon its approval.

Approved,



**POLITICAL MAP OF SAN JOSE, DINAGAT ISLANDS
SHOWING BOUNDARY PER HBN 3206**

<p>PREPARED BY</p>  <p>ALEX I. NAVARRA MUNICIPAL ENGINEER</p>	<p>SUBMITTED BY</p>  <p>HON. BENGUEN B. ECLEO MUNICIPAL MAYOR</p>	<p>CONFORMED</p> <p>ATTY. PAQUITO R. ROSAL REGULAR TECHNICAL DIRECTOR LAND MANAGEMENT DIVISION REGIONAL OFFICE CAGSUA</p>
---	---	--

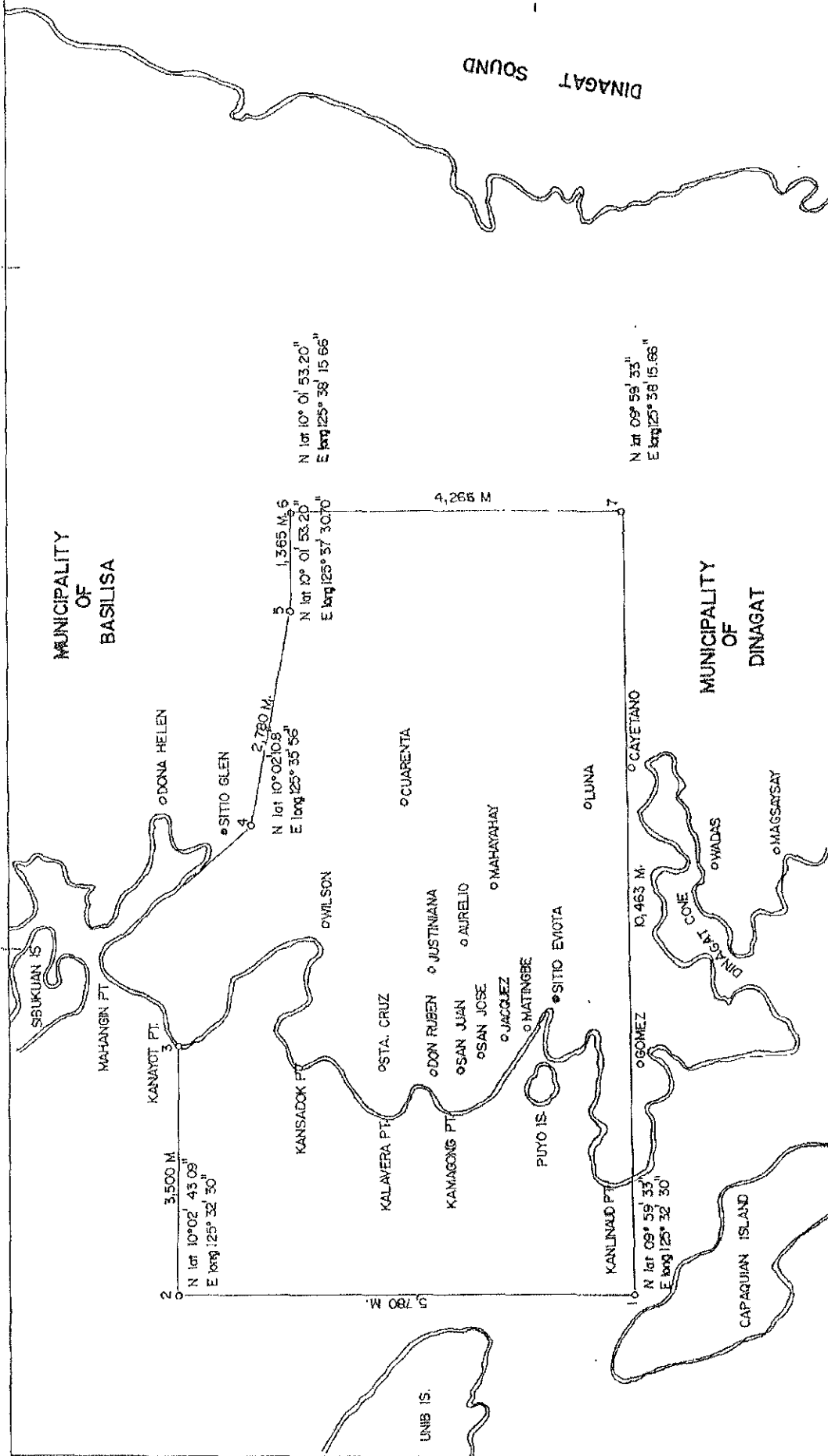


FIG. 3
 POLITICAL MAP OF SAN JOSE DINAGAT ISLANDS
 SHOWING BOUNDARY PER TWG RECOMMENDATION
 AREA: 3,338.5 HDS
 PREPARED BY TWG FOR LAND USE

